

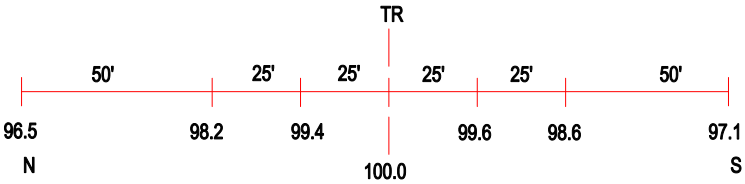

ROAD PROFILE

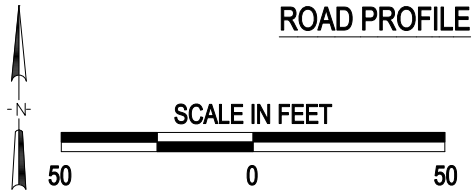

(3) Photo Location

Crossing #:	431102H
Location:	Franklin Co., City of Benton (In)
Lat/Long:	37°50'26" / 88°55'13"
Railroad:	UP
Street:	South Main Street
Railroad Milepost:	298.63
Crossing Protection:	Train Activated Devices

J:\FRANKLIN\431102H\431102H.DWG 09/14/00 15:33 JLA