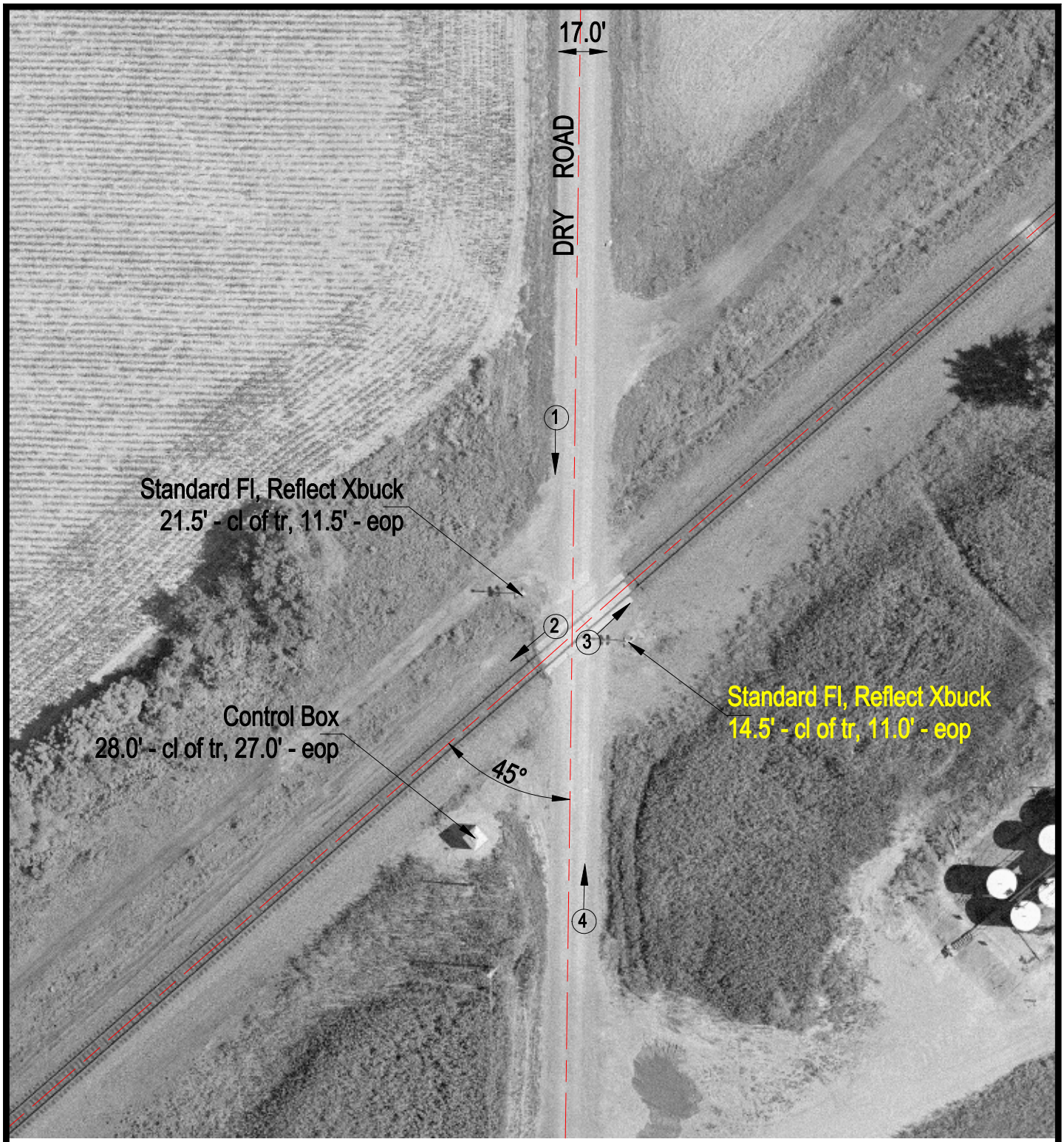

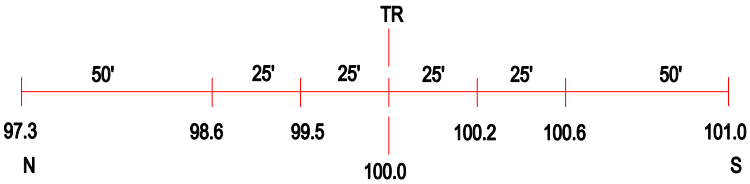

ROAD PROFILE

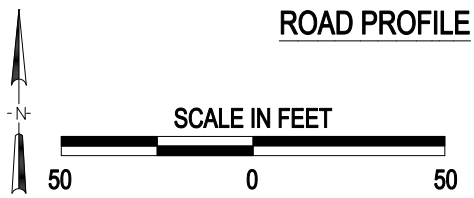

3 Photo Location

Crossing #:	431086B
Location:	Franklin Co., City of Zeigler (Near)
Lat/Long:	37°54'57" / 89°02'24"
Railroad:	UP
Street:	Dry Road
Railroad Milepost:	307.38
Crossing Protection:	Train Activated Devices

J:\FRANKLIN\431086B\431086B.DWG 03/01/01 08:37 JLA