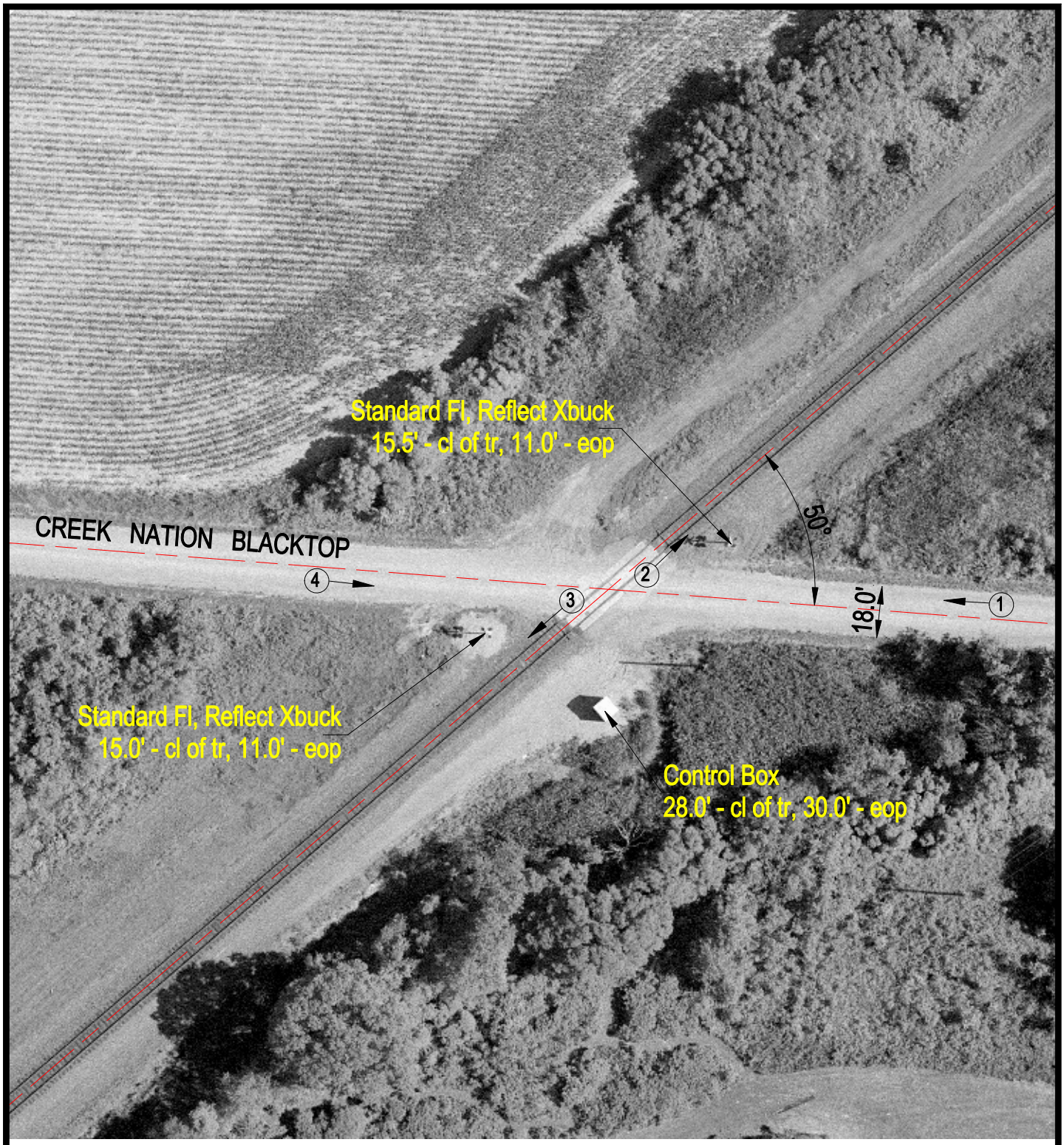

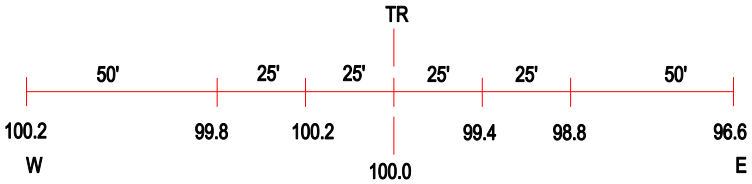

ROAD PROFILE

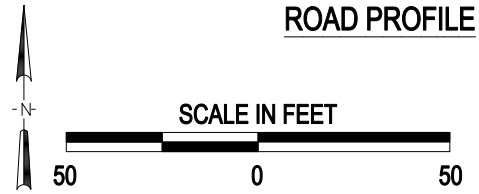

3 Photo Location

Crossing #:	431085U
Location:	Franklin Co., City of Zeigler (Near)
Lat/Long:	37°54'49" / 89°02'35"
Railroad:	UP
Street:	Creek Nation Blacktop
Railroad Milepost:	307.62
Crossing Protection:	Train Activated Devices

J:\FRANKLIN\431085U\431085U.DWG 09/14/00 09:10 JLA