

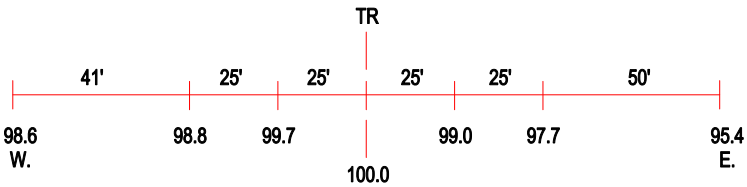

ROAD PROFILE

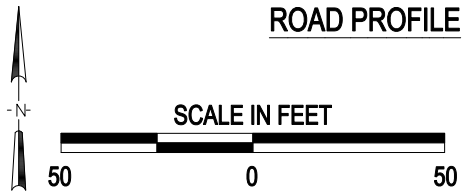

3 Photo Location

Crossing #:	431060Y
Location:	Jackson Co., City of DeSoto (N)
Lat/Long:	37°48'55" / 89°14'33"
Railroad:	UP
Street:	Crane Road
Railroad Milepost:	321.05
Crossing Protection:	Signs