

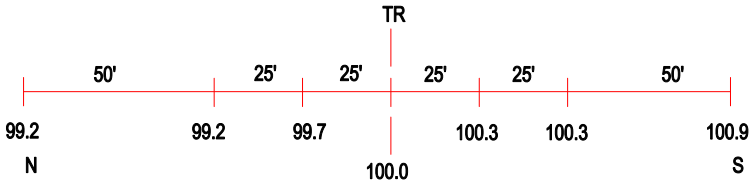

ROAD PROFILE

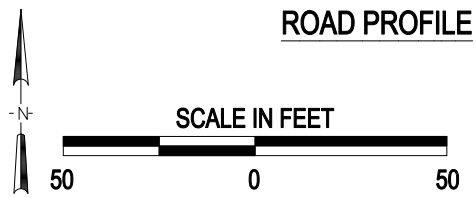

3 Photo Location

Crossing #:	431049Y
Location:	Jefferson Co., City of Scheller (Near)
Lat/Long:	38°10'13" / 89°08'11
Railroad:	UP
Street:	Lodge Lane
Railroad Milepost:	108.69
Crossing Protection:	Sign

J:\JEFFERSON\431049Y\431049Y.DWG 04/03/01 10:00 WAK