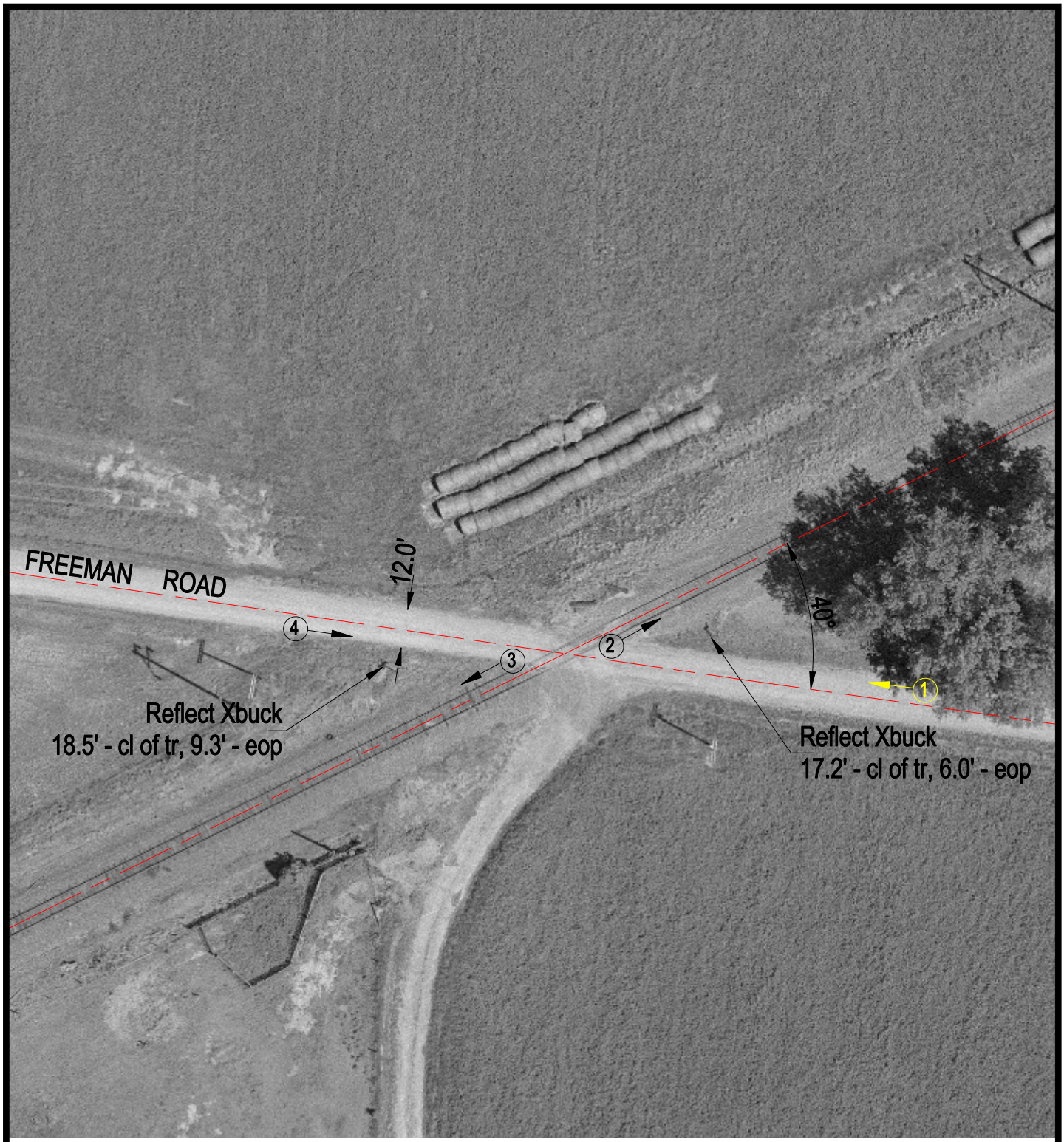

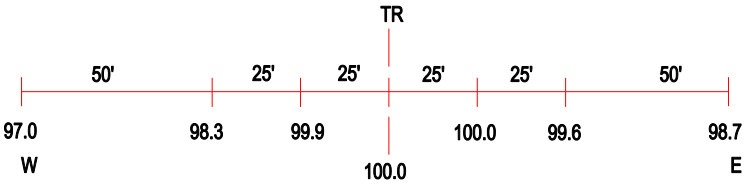

ROAD PROFILE

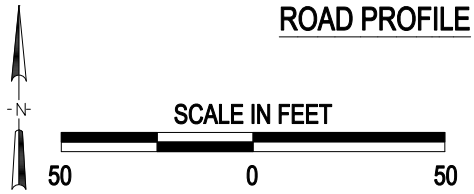

(3) Photo Location

Crossing #:	431044P
Location:	Jefferson Co., City of Scheller (Near)
Lat/Long:	38°11'12" / 89°05'57
Railroad:	UP
Street:	Freeman Road
Railroad Milepost:	110.95
Crossing Protection:	Sign

J:\JEFFERSON\431044P\431044P.DWG 04/03/01 09:53 WAK