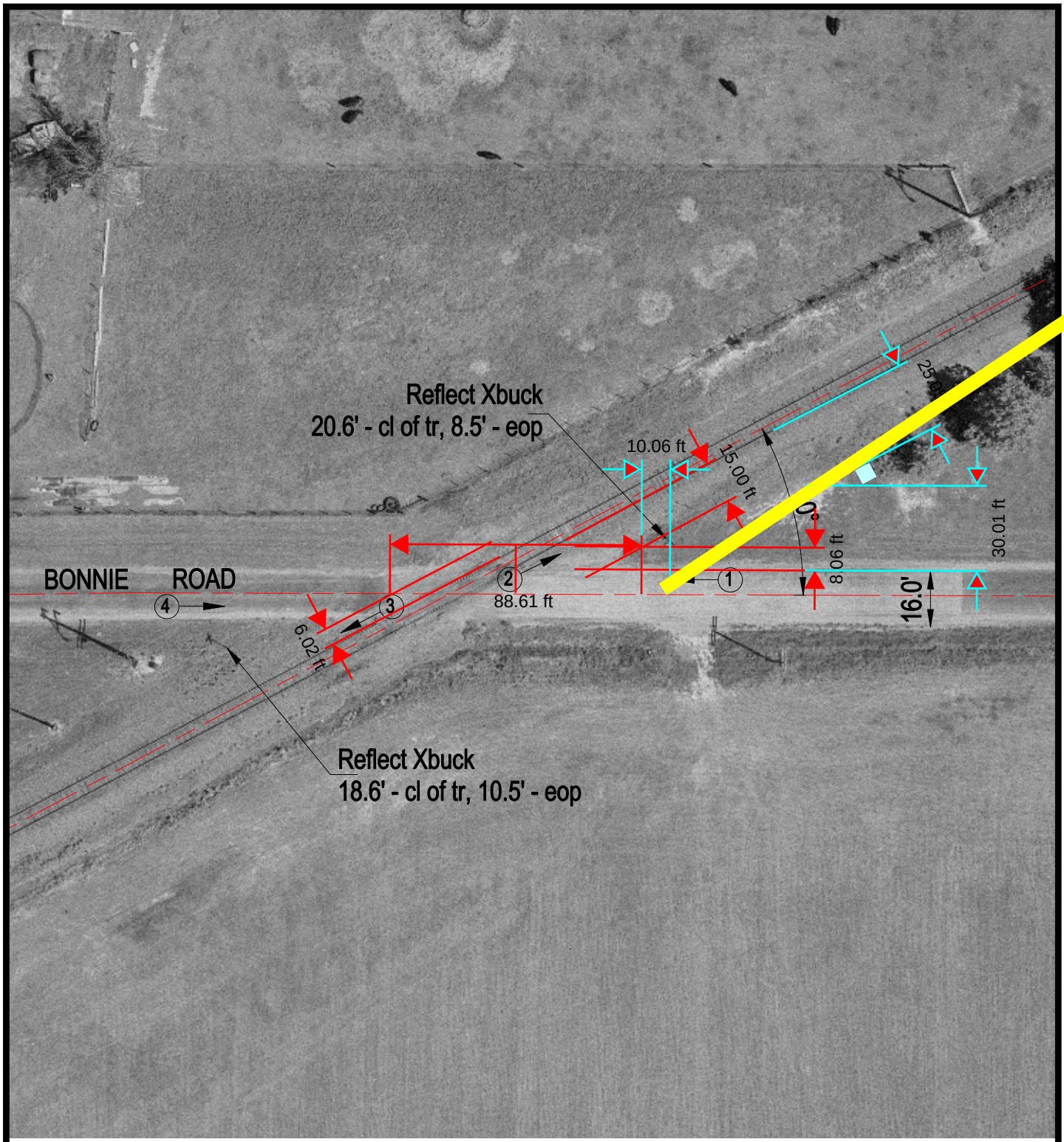

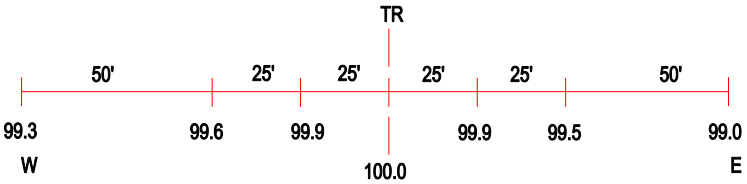

ROAD PROFILE

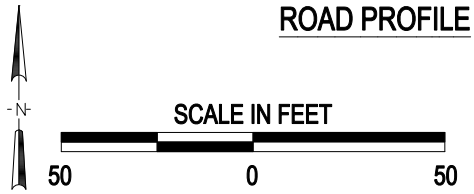

3 Photo Location

Crossing #:	431038L
Location:	Jefferson Co., City of Scheller (Near)
Lat/Long:	38°11'50" / 89°04'28
Railroad:	UP
Street:	Bonnie Road
Railroad Milepost:	112.47
Crossing Protection:	Sign

J:\JEFFERSON\431038L\431038L.DWG 04/03/01 09:40 WAK