

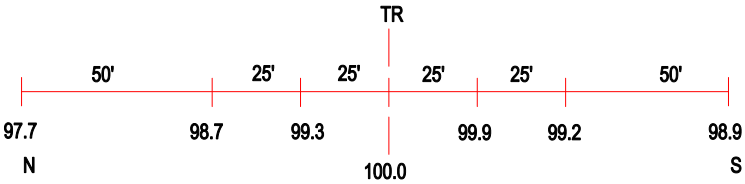

ROAD PROFILE

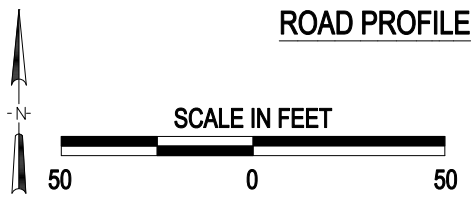

3 Photo Location

Crossing #:	431037E
Location:	Jefferson Co., City of Waltonville (Near)
Lat/Long:	38°12'01" / 89°04'04
Railroad:	UP
Street:	Mill Springs Lane
Railroad Milepost:	112.91
Crossing Protection:	Sign

J:\JEFFERSON\431037E\431037E.DWG 04/03/01 09:37 WAK