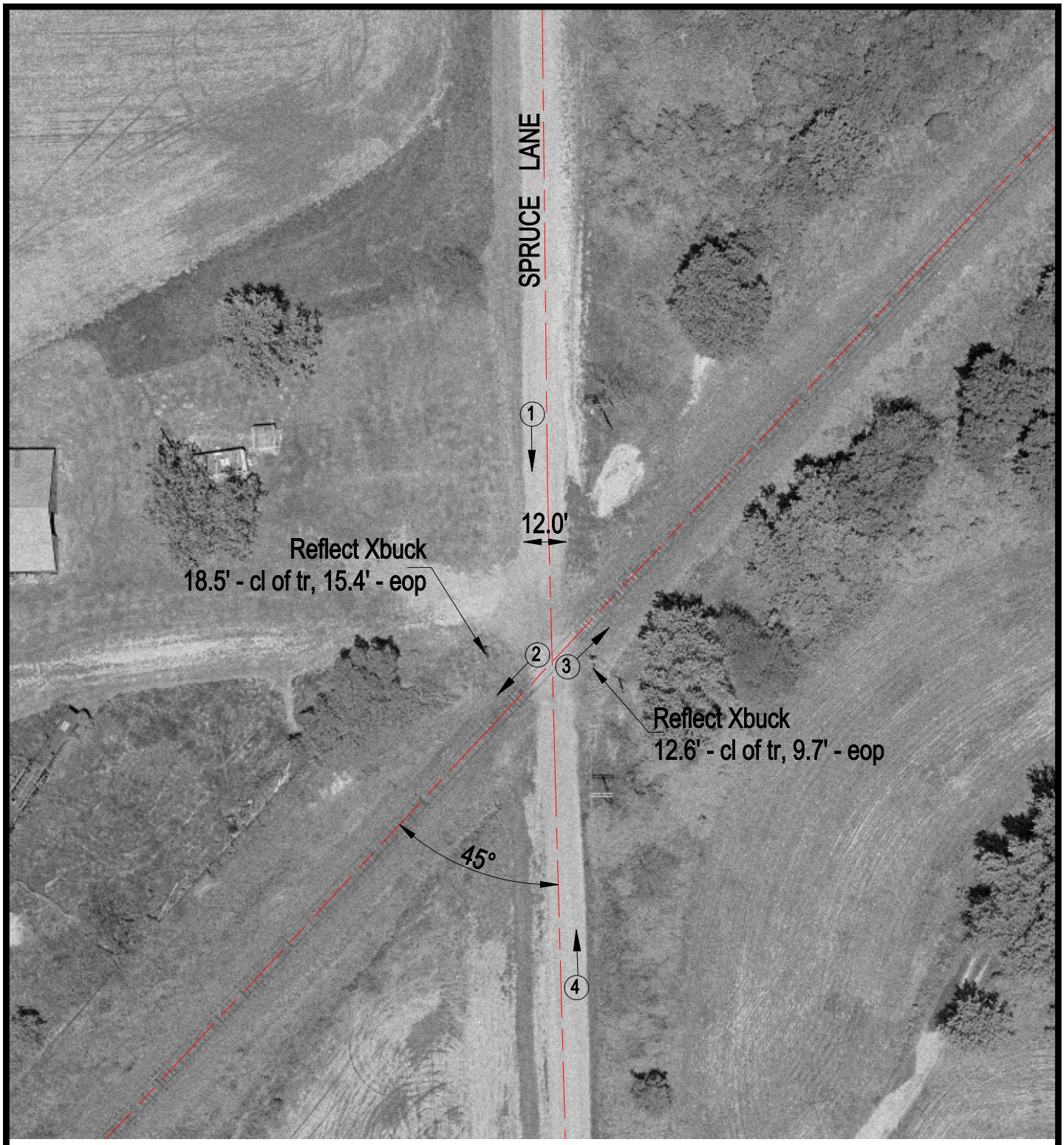

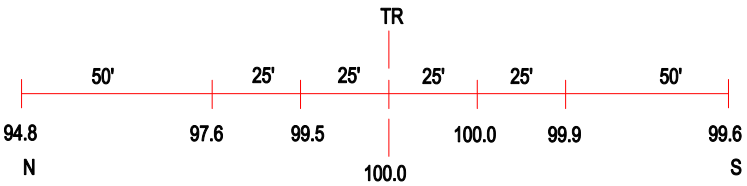

ROAD PROFILE

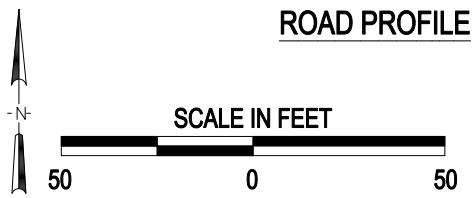

3 Photo Location

Crossing #: 431030G

Location: Jefferson Co., City of Waltonville (Near)

Lat/Long: 38°13'30" / 89°01'26

Railroad: UP

Street: Spruce Lane

Railroad Milepost: 115.88

Crossing Protection: Sign

J:\JEFFERSON\431030G\431030G.DWG 04/03/01 10:05 WAK