

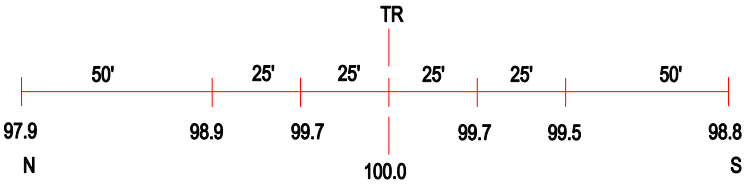

ROAD PROFILE

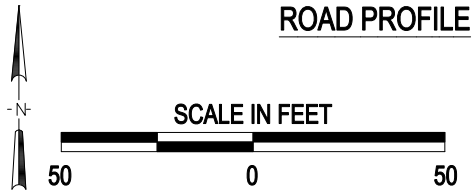

(3) Photo Location

Crossing #:	431026S
Location:	Jefferson Co., City of Waltonville (Near)
Lat/Long:	38°15'11" / 88°59'10
Railroad:	UP
Street:	Cherryville Lane
Railroad Milepost:	118.71
Crossing Protection:	Sign

J:\JEFFERSON\431026S\431026S.DWG 04/03/01 08:49 WAK