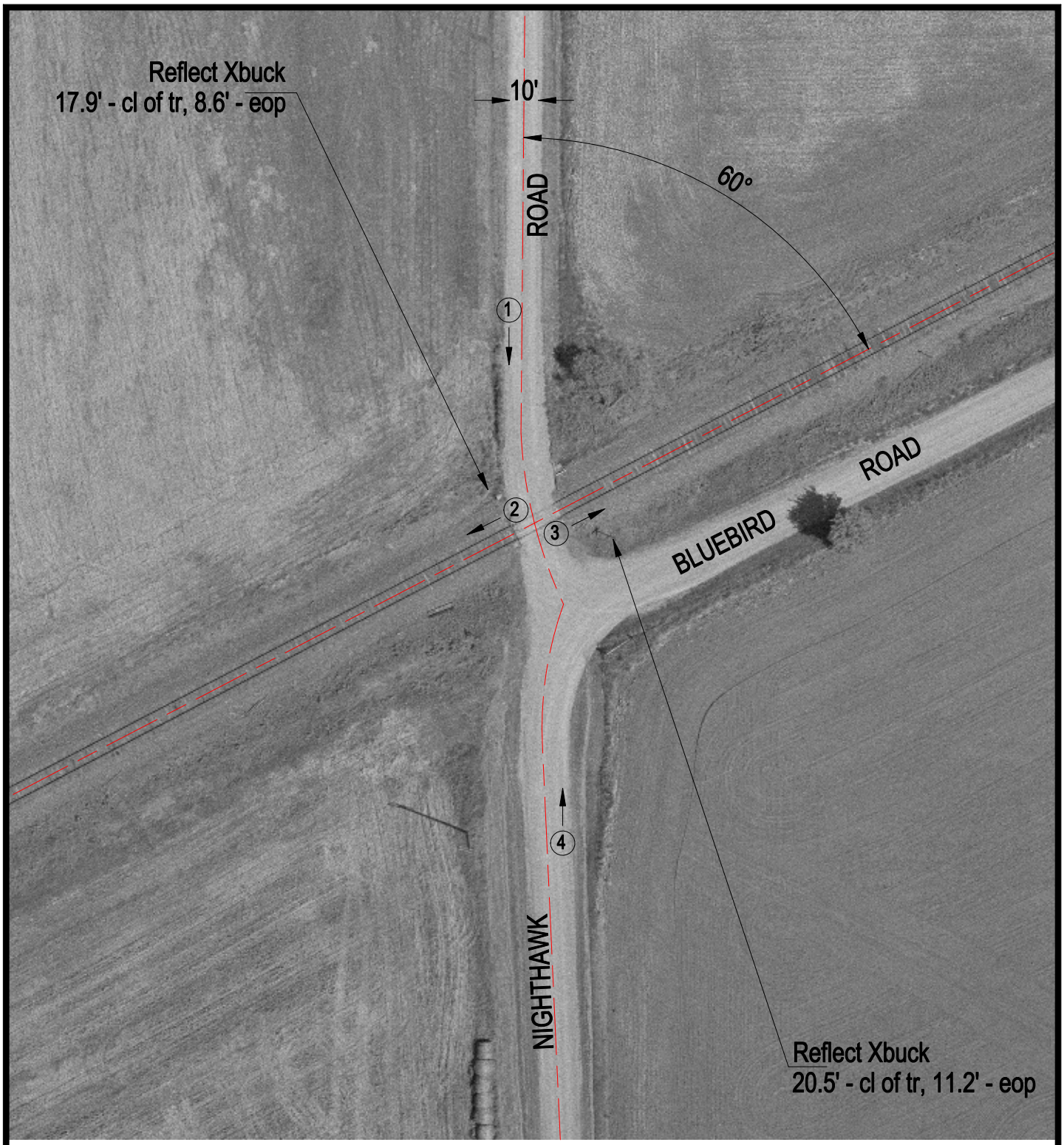

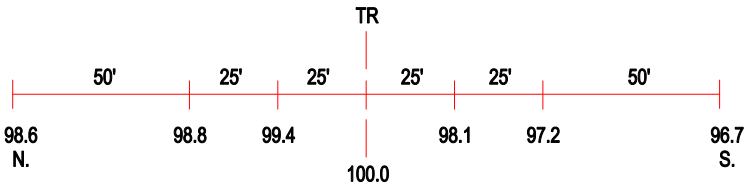

ROAD PROFILE

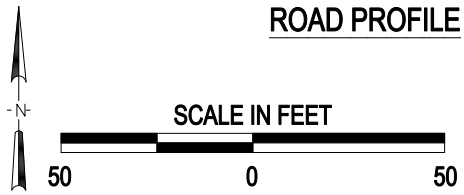

3 Photo Location

Crossing #:	430962A
Location:	Perry Co., City of Tamaroa (N)
Lat/Long:	38°07'18" / 89°14'30"
Railroad:	UP
Street:	Nighthawk Road
Railroad Milepost:	101.50
Crossing Protection:	Signs