

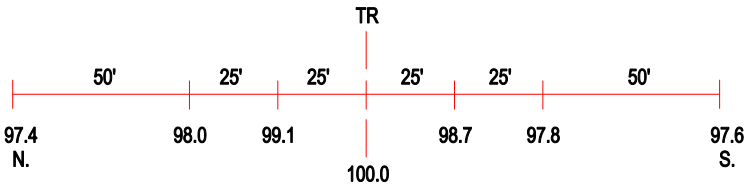

ROAD PROFILE

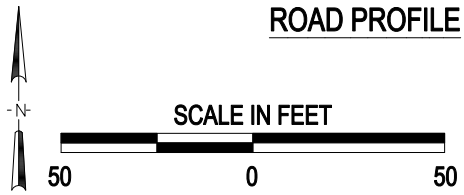

3 Photo Location

Crossing #:	430950F
Location:	Perry Co., City of Tamaroa (N)
Lat/Long:	38°09'41" / 89°09'30"
Railroad:	UP
Street:	Redbird Road
Railroad Milepost:	107.34
Crossing Protection:	Signs