

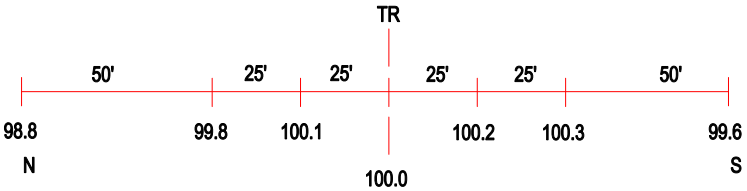

ROAD PROFILE

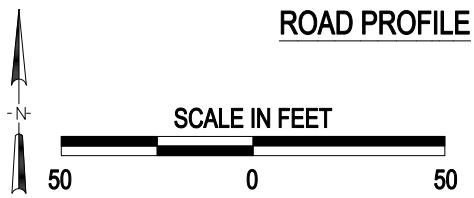

3 Photo Location

Crossing #:	424048A
Location:	Jefferson Co., City of Sesser (Near)
Lat/Long:	38°09'03" / 89°00'52
Railroad:	UP
Street:	Timbuktu Lane
Railroad Milepost:	291.14
Crossing Protection:	Sign

J:\JEFFERSON\424048A\424048A.DWG 04/03/01 08:27 WAK