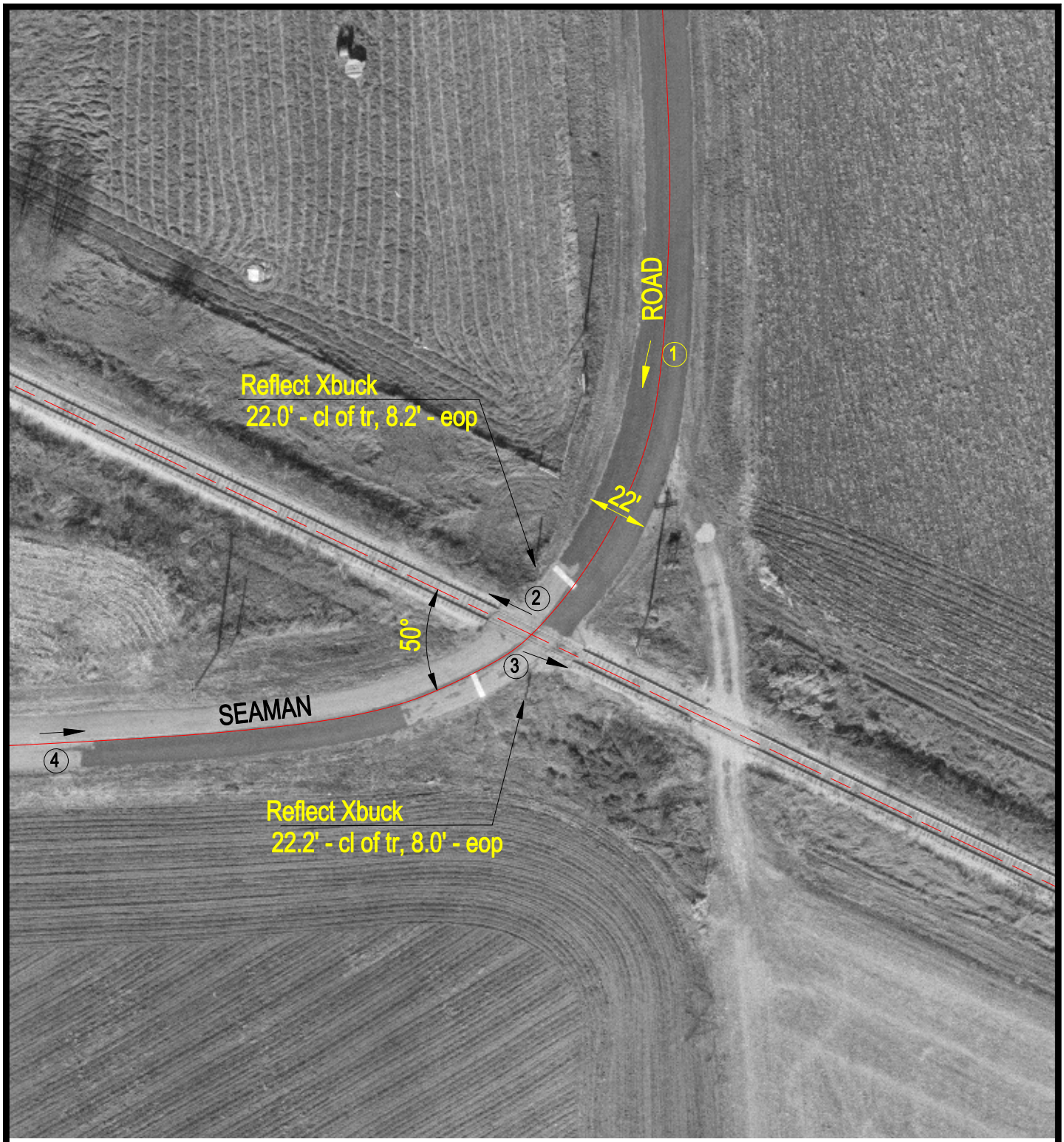

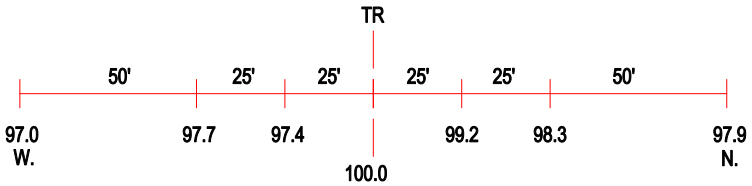

ROAD PROFILE

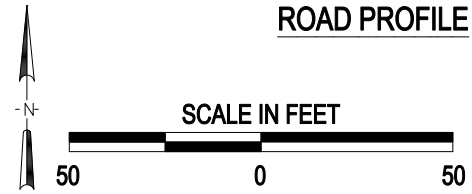

3 Photo Location

Crossing #:	387904N
Location:	Mc Henry Co., City of Hebron (N)
Lat/Long:	42°29'01" / 88°23'38"
Railroad:	WSOR
Street:	Seaman Road
Railroad Milepost:	62.31
Crossing Protection:	Signs

J:\MCHENRY\387904N\387904N.DWG 06/22/00 08:40 TFC