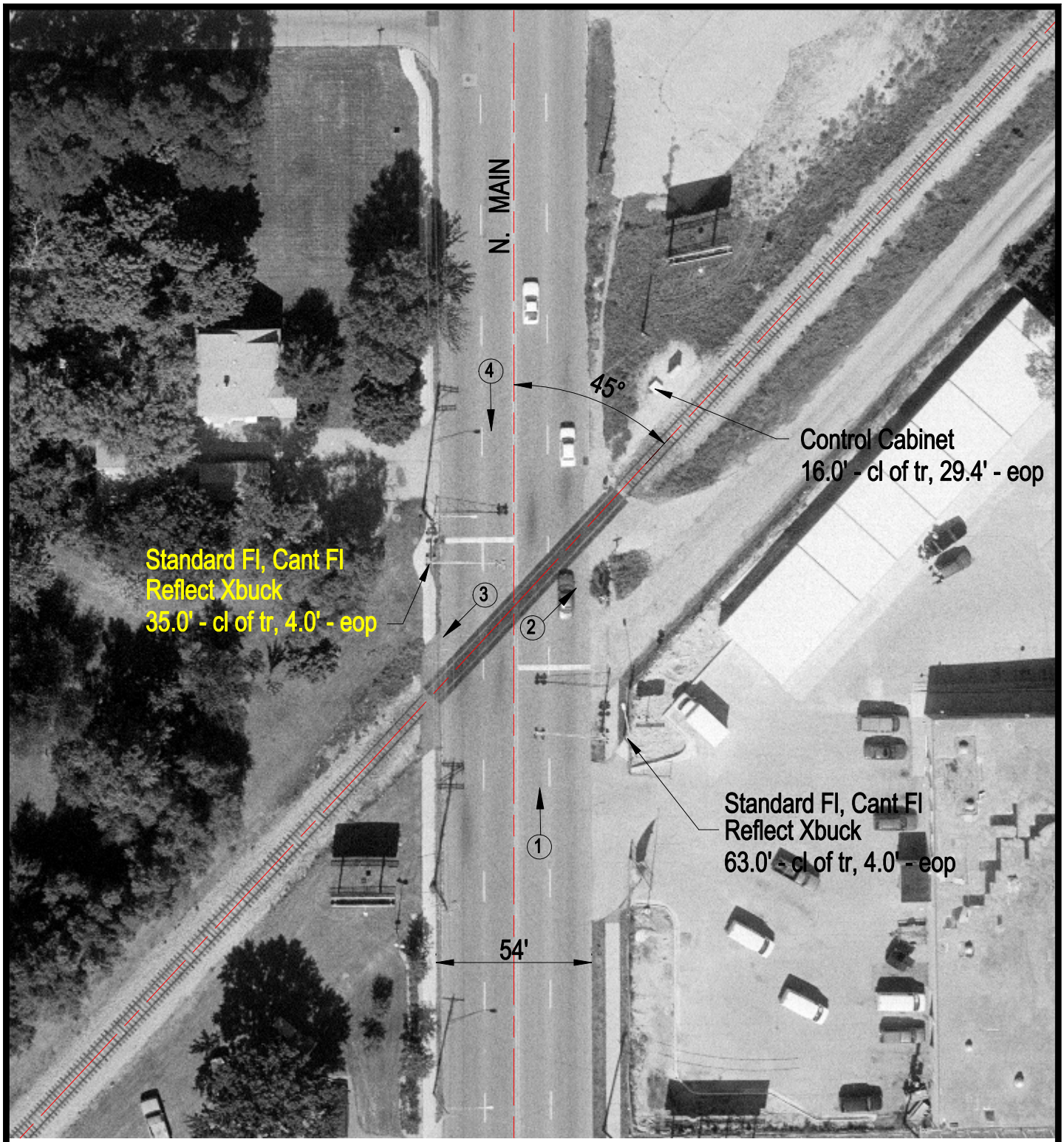


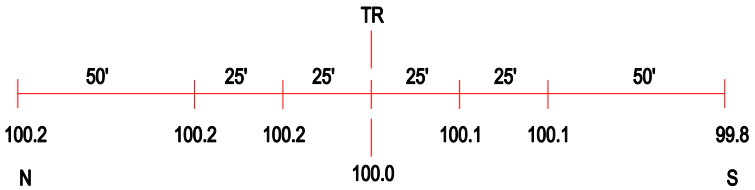


ROAD PROFILE

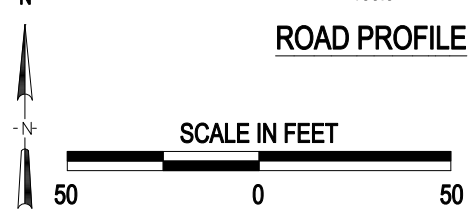


(3) Photo Location

| | |
|---|---|
| Crossing #: | 387281G |
| Location: | Winnebago Co., City of Rockford (In) |
| Lat/Long: | 42°18'23" / 89°04'37" |
| Railroad: | SOO |
| Street: | North Main Street |
| Railroad Milepost: | 16.25 |
| Crossing Protection: | Train Activated Devices |

J:\WINNEBAGO\387281G\387281G.DWG 02/20/01 07:37 WAK