

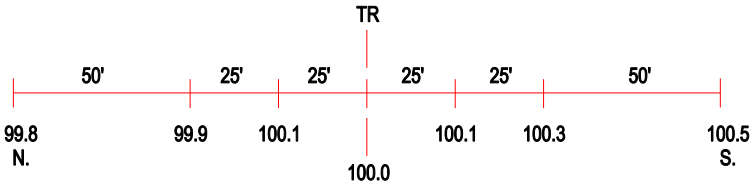

ROAD PROFILE

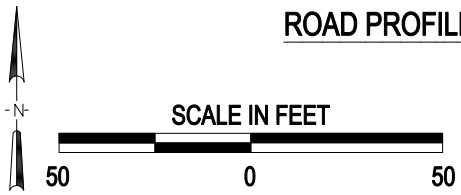

3 Photo Location

Crossing #:	386388F
Location:	Cook Co., City of Niles (I)
Lat/Long:	42°01'14" / 87°46'42"
Railroad:	SOO
Street:	Lehigh Avenue
Railroad Milepost:	13.25
Crossing Protection:	None