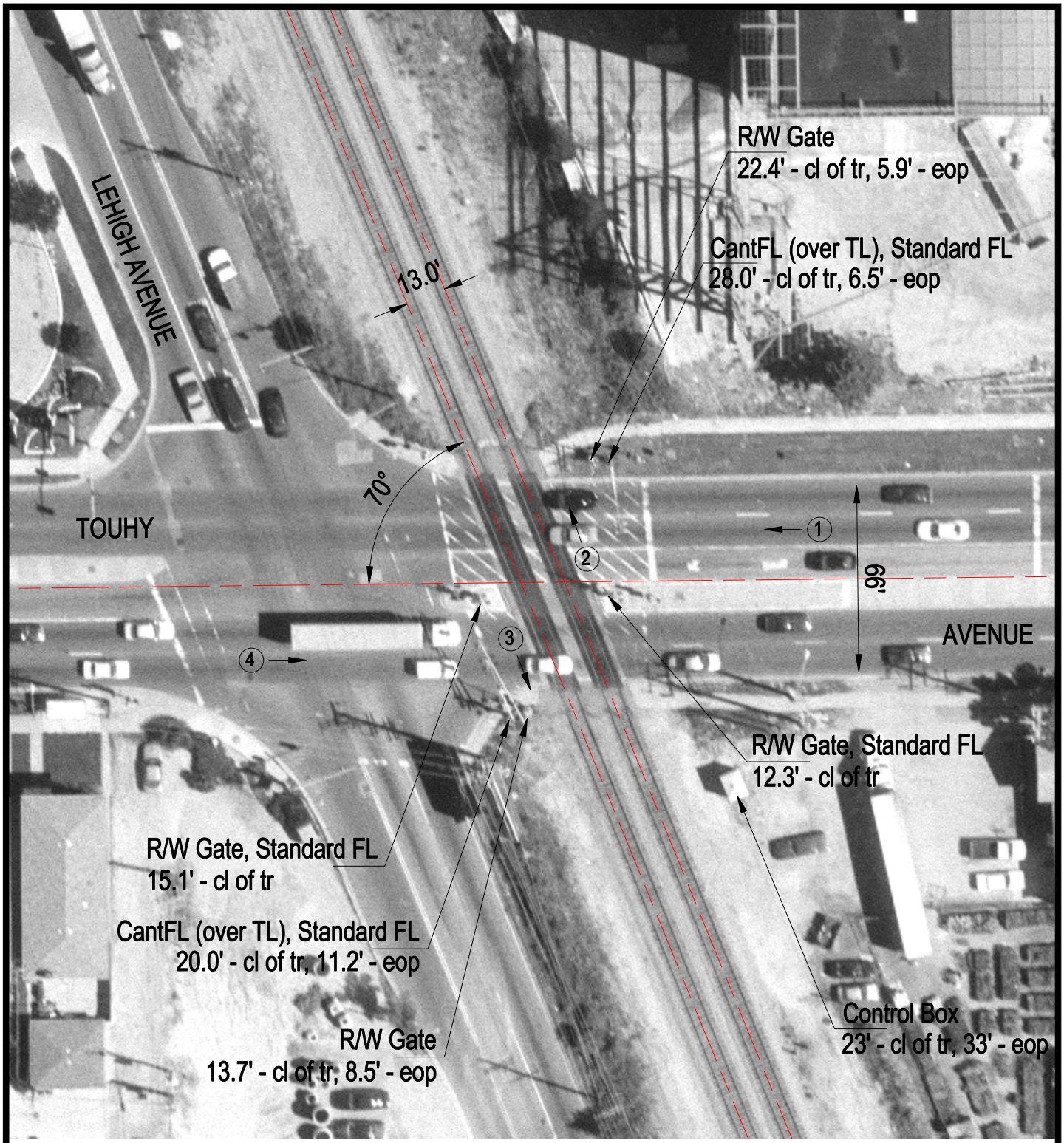

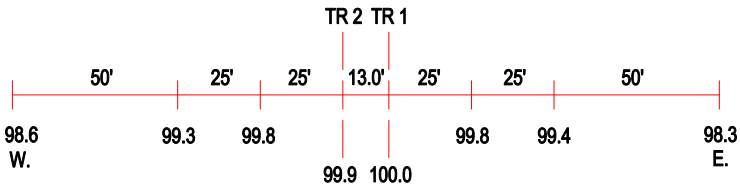

ROAD PROFILE

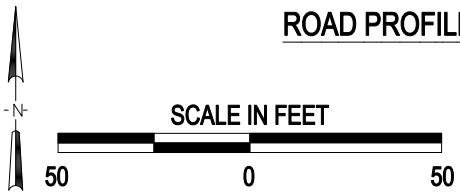

3 Photo Location

Crossing #:	386381H
Location:	Cook Co., City of Niles (I)
Lat/Long:	42°00'43" / 87°46'22"
Railroad:	NIRC
Street:	Touhy Avenue
Railroad Milepost:	12.68
Crossing Protection:	Train Activated Devices