

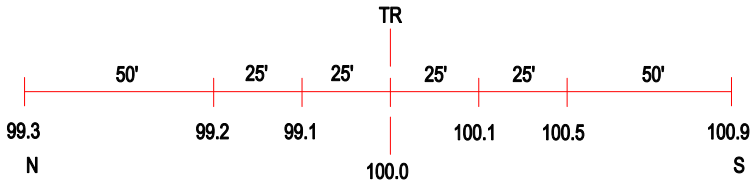

ROAD PROFILE

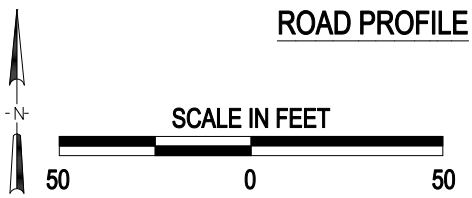

3 Photo Location

Crossing #:	372548B
Location:	Rock Island Co., City of East Moline (In)
Lat/Long:	41°31'08" / 90°26'23"
Railroad:	BNSF
Street:	10th Street
Railroad Milepost:	51.71
Crossing Protection:	Train Activated Devices

J:\ROCKISLAND\372548B\372548B.DWG 03/07/01 12:03 JLA