


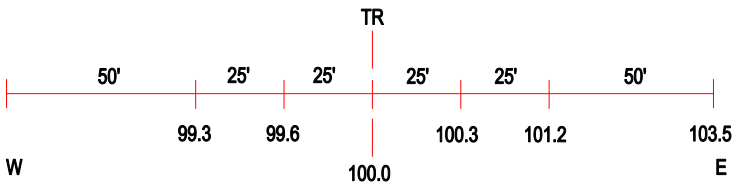


ROAD PROFILE

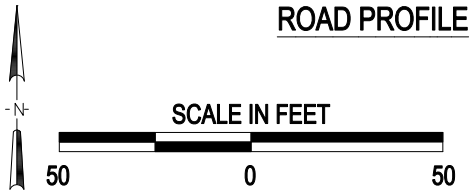


(3) Photo Location

| | |
|---|---|
| Crossing #: | 372509K |
| Location: | Rock Island Co., City of Port Byron (In) |
| Lat/Long: | 41°36'24" / 90°20'12" |
| Railroad: | BNSF |
| Street: | Cherry Street |
| Railroad Milepost: | 42.79 |
| Crossing Protection: | Sign |

J:\ROCKISLAND\372509K\372509K.DWG 03/08/01 09:13 JLA