


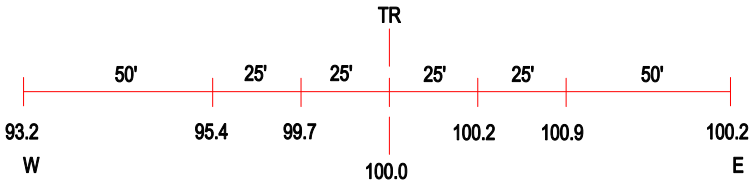


ROAD PROFILE

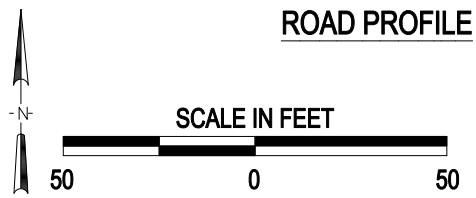


(3) Photo Location

| | |
|---|---|
| Crossing #: | 372501F |
| Location: | Rock Island Co., City of Port Byron (In) |
| Lat/Long: | 41°37'57" / 90°20'12" |
| Railroad: | BNSF |
| Street: | Fairfield Street |
| Railroad Milepost: | 41.00 |
| Crossing Protection: | Sign |

J:\ROCKISLAND\372501F\372501F.DWG 03/07/01 10:53 JLA