

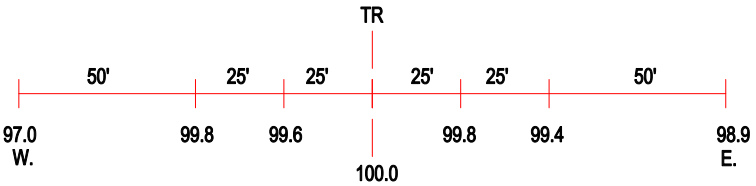

ROAD PROFILE

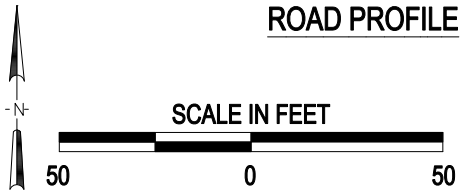

3 Photo Location

Crossing #:	372366P
Location:	Ogle Co., City of Leaf River (N)
Lat/Long:	42°07'49" / 89°23'10"
Railroad:	I & M
Street:	Pond Road
Railroad Milepost:	95.71
Crossing Protection:	Signs

J:\OGLE\372366P\372366P.DWG 04/11/01 15:42 WAK