

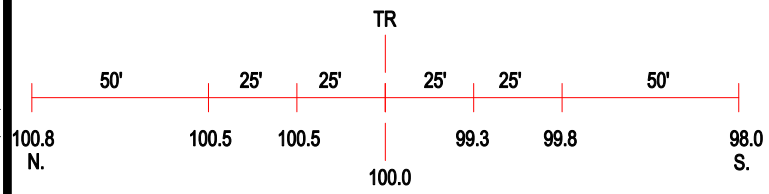

ROAD PROFILE

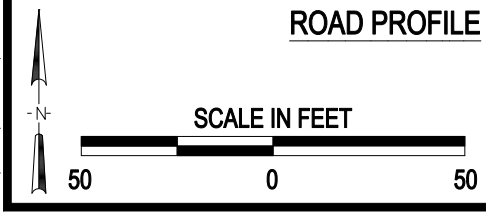

3 Photo Location

Crossing #:	372350T
Location:	Ogle Co., City of Byron (N)
Lat/Long:	42°07'33" / 89°13'26"
Railroad:	I & M
Street:	Kishwaukee Road
Railroad Milepost:	87.20
Crossing Protection:	Train Activated Devices

J:\OGLE\372350T\372350T.DWG 03/07/01 14:17 BJB