

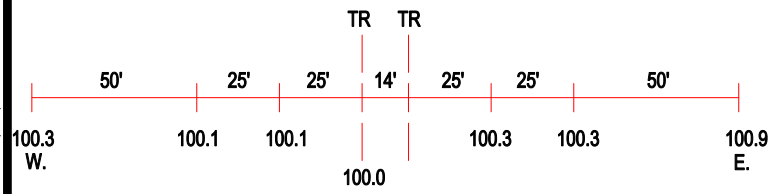

ROAD PROFILE

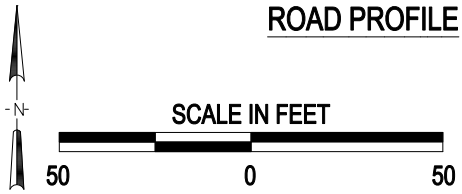

3 Photo Location

Crossing #:	372338L
Location:	Ogle Co., City of Davis Junction (I)
Lat/Long:	42°06'06" / 89°05'32"
Railroad:	I & M
Street:	Ill. Route 72
Railroad Milepost:	11.80
Crossing Protection:	Train Activated Devices

J:\OGLE\372338\372338L.DWG 10/19/00 10:32 JLA