

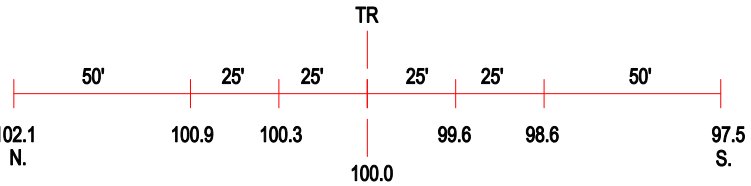

ROAD PROFILE

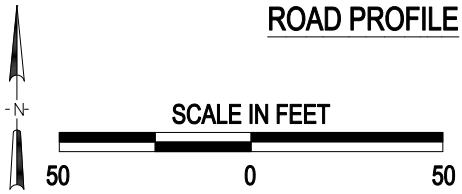

3 Photo Location

Crossing #:	372331N
Location:	Ogle Co., City of Davis Junction (N)
Lat/Long:	42°05'47" / 89°02'56"
Railroad:	I & M
Street:	Royster Road
Railroad Milepost:	77.70
Crossing Protection:	Signs

J:\OGLE\372331N\372331N.DWG 03/09/00 10:59 TFC