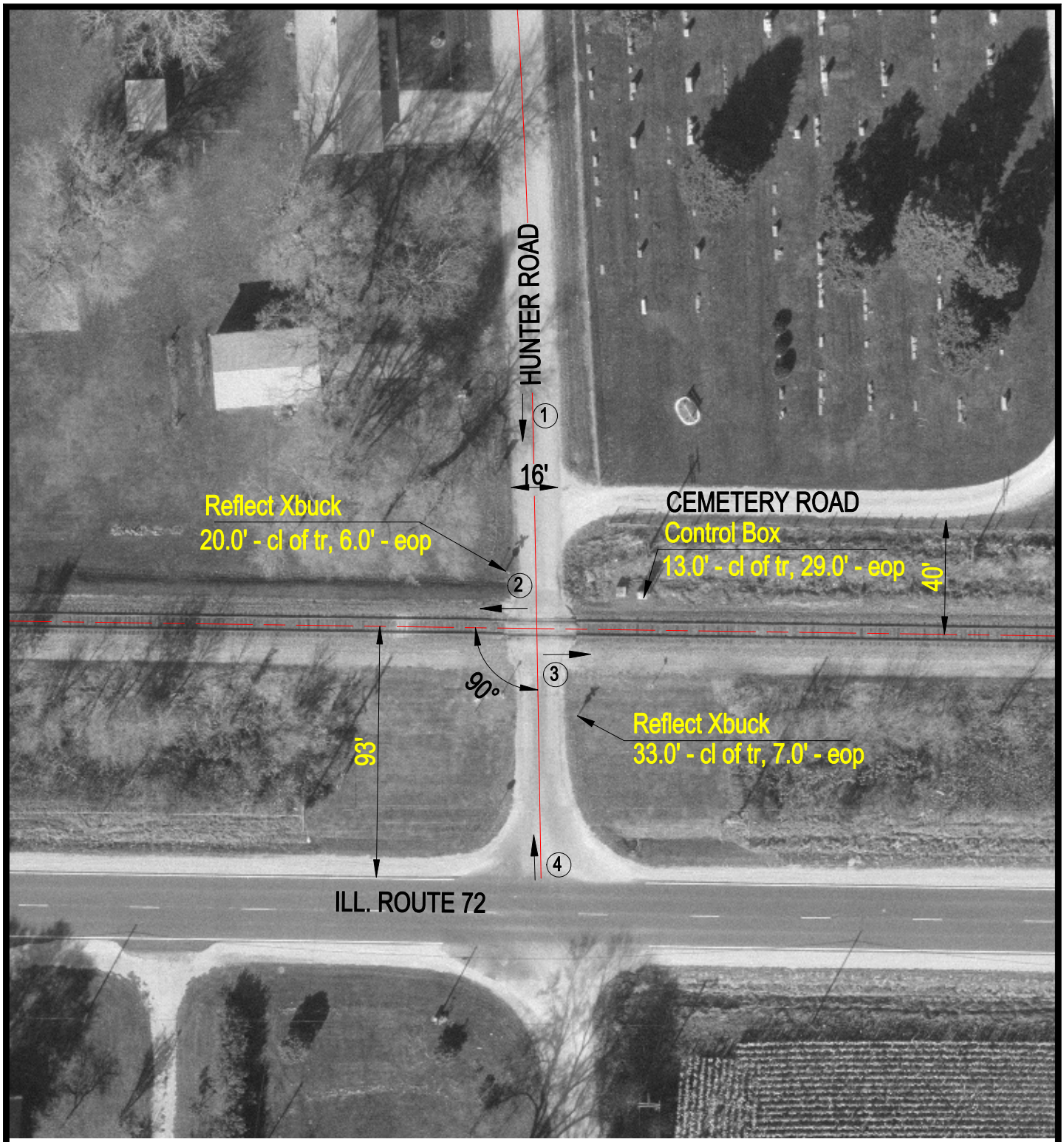

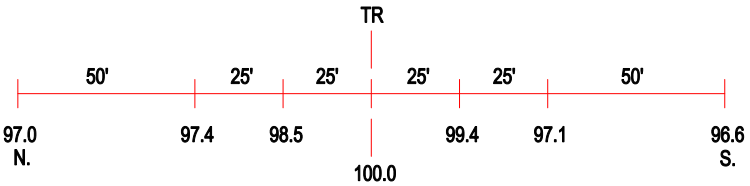

ROAD PROFILE

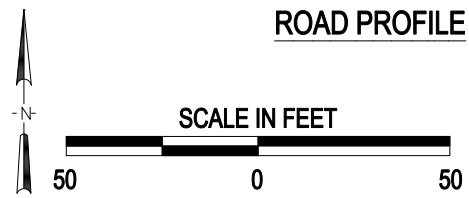

3 Photo Location

Crossing #:	372294N
Location:	De Kalb Co., City of Kingston (I)
Lat/Long:	42°06'01" / 88°44'41"
Railroad:	IMRL
Street:	Hunter Road
Railroad Milepost:	61.98
Crossing Protection:	Signs

J:\DEKALB\372294N\372294N.DWG 04/25/00 11:48 TFG