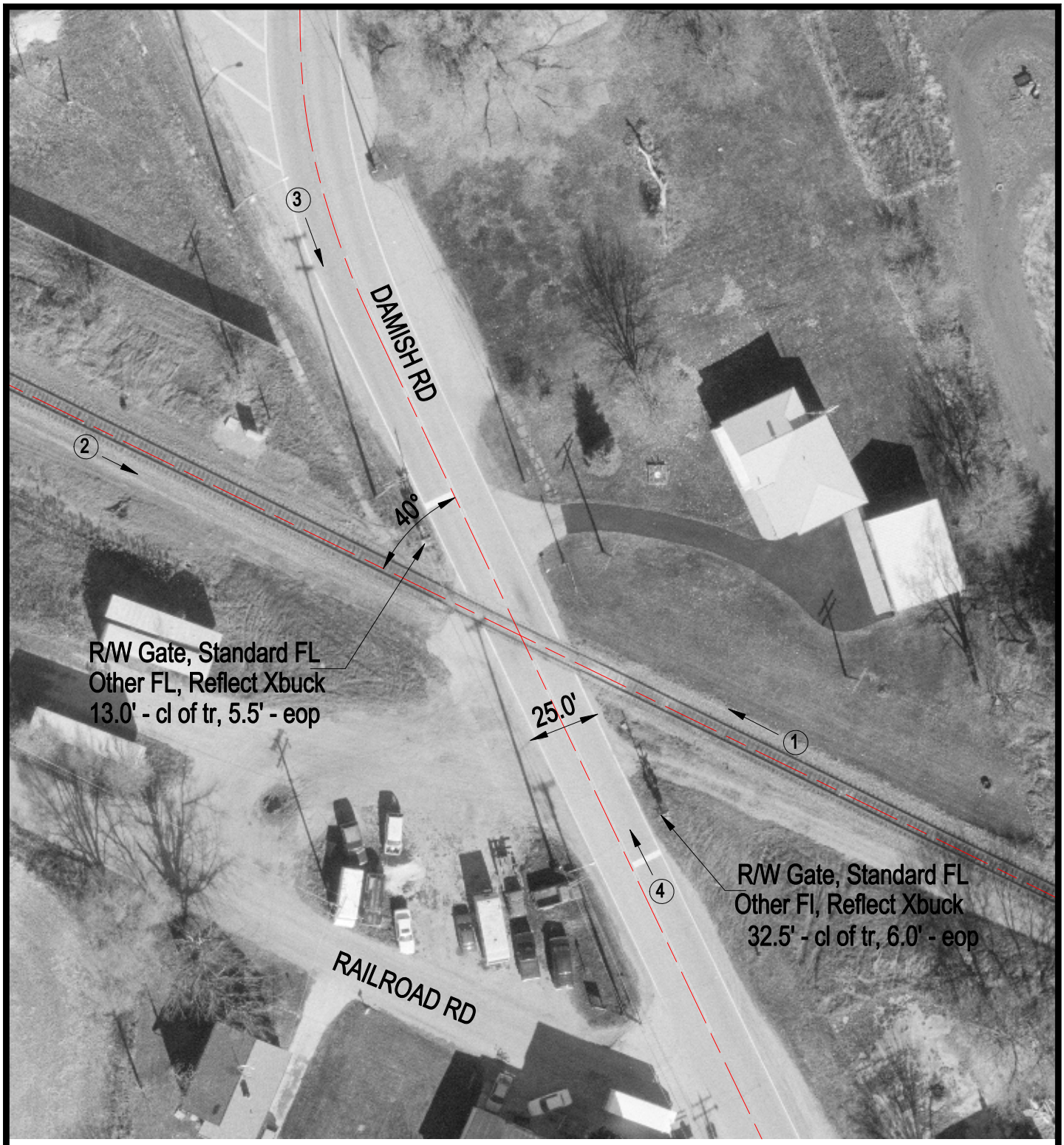

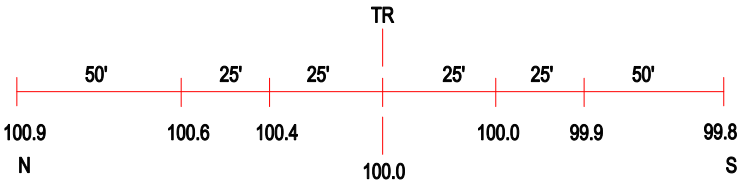

ROAD PROFILE

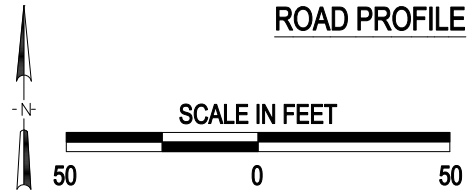

(3) Photo Location

Crossing #:	372257L
Location:	Kane Co., City of Pingree Grove (In)
Lat/Long:	42°04'06" / 88°24'47"
Railroad:	SOO
Street:	Damish Rd.
Railroad Milepost:	40.01
Crossing Protection:	Train Activated Devices

J:\KANE\372257L\372257L.DWG 09/13/00 08:27 MEW