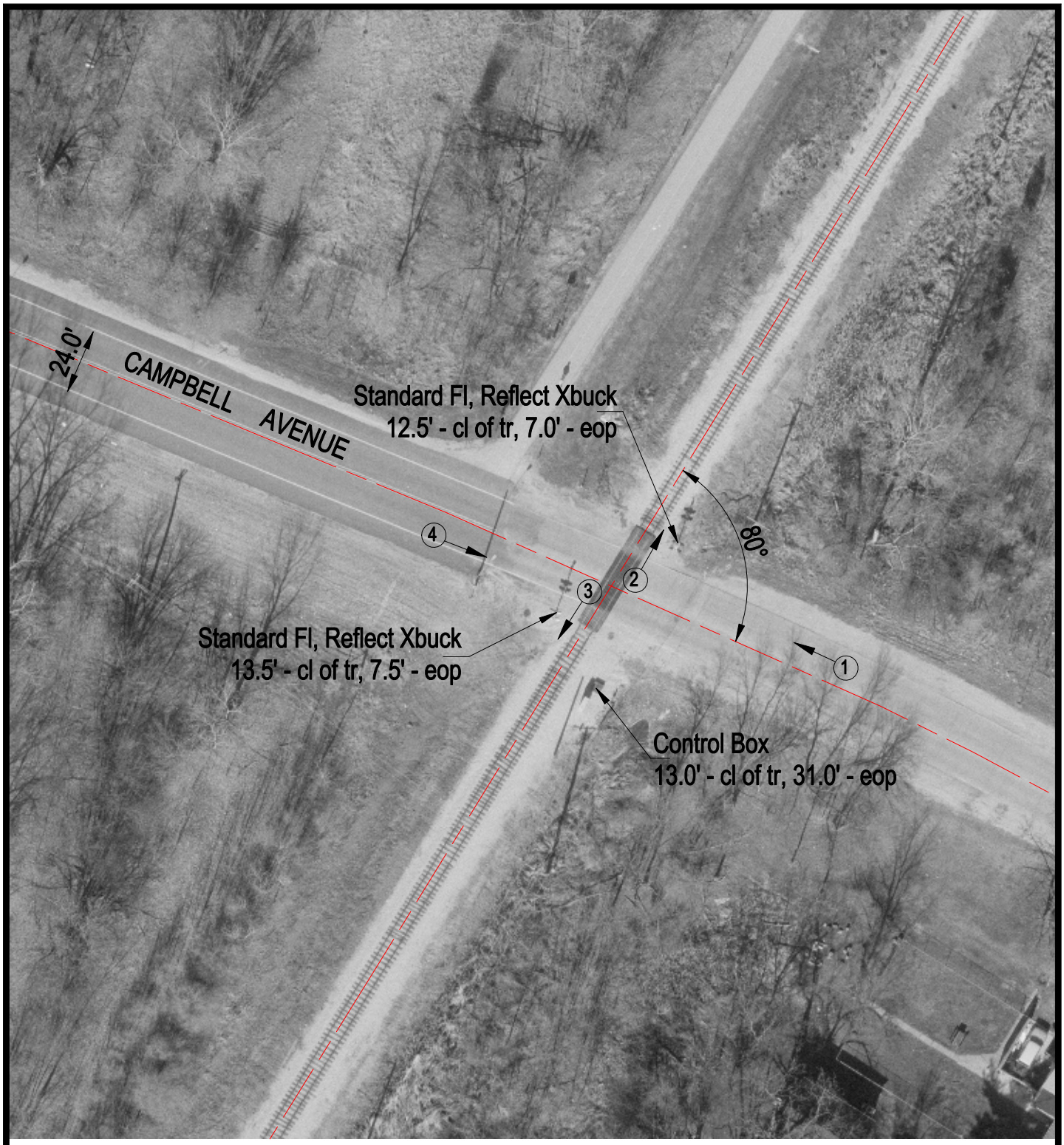


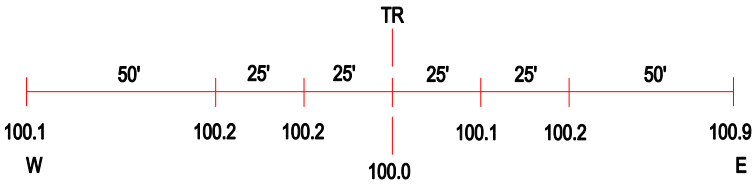


ROAD PROFILE

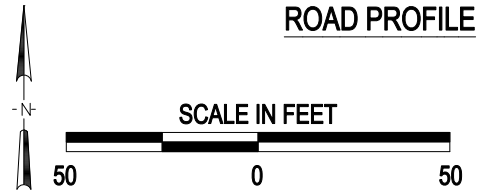


(3) Photo Location

| | |
|---|---|
| Crossing #: | 371995Y |
| Location: | Rock Island Co., City of East Moline (In) |
| Lat/Long: | 41°32'13" / 90°25'23" |
| Railroad: | SOO |
| Street: | Campbell Avenue |
| Railroad Milepost: | 50.14 |
| Crossing Protection: | Train Activated Devices |

J:\ROCKISLAND\371995Y\371995Y.DWG 06/02/00 10:44 JLA