

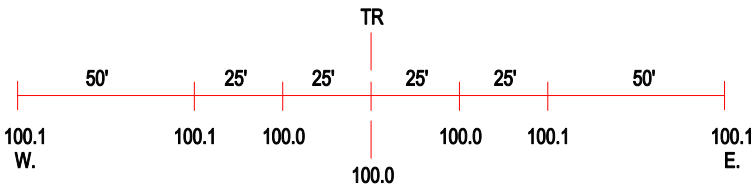

ROAD PROFILE

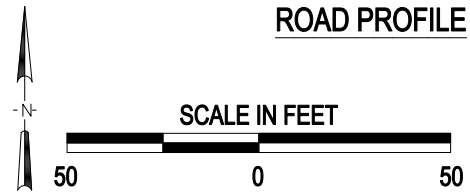

3 Photo Location

Crossing #:	353844L
Location:	Vermilion Co., City of Henning (I)
Lat/Long:	40°17'59" / 87°42'16"
Railroad:	CSX
Street:	US136
Railroad Milepost:	112.47
Crossing Protection:	Train Activated Devices