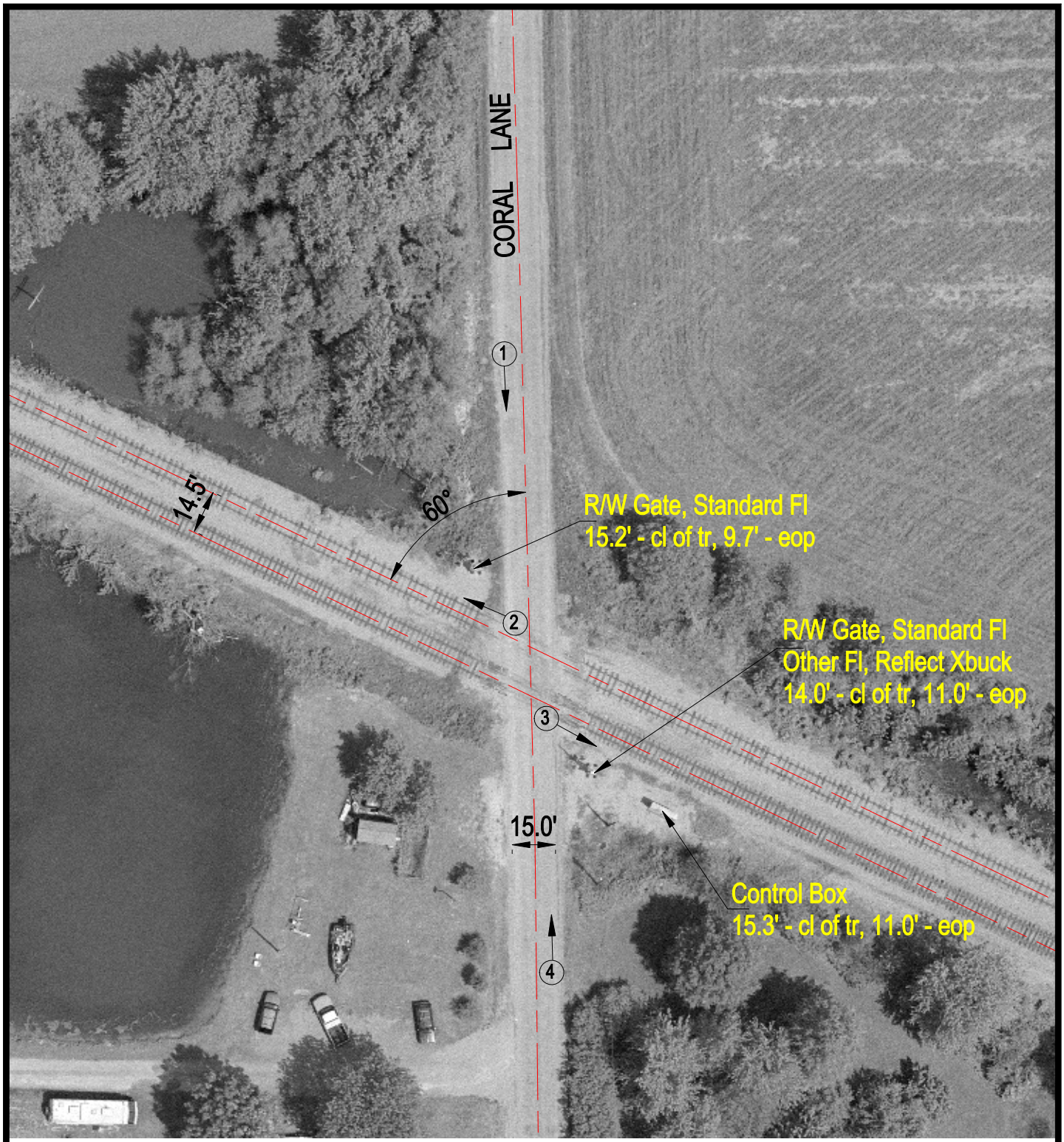

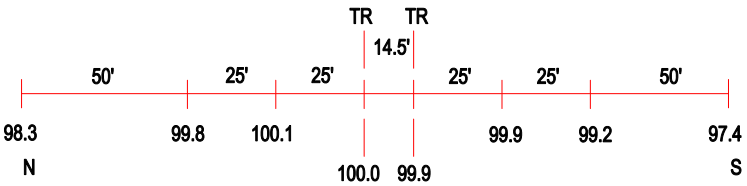

ROAD PROFILE

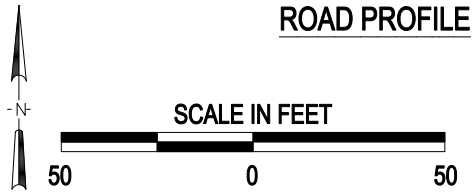

(3) Photo Location

Crossing #:	346452T
Location:	Jefferson Co., City of Opdyke (Near)
Lat/Long:	38°17'02" / 88°50'11
Railroad:	CSX
Street:	Nagle Lane
Railroad Milepost:	403.17
Crossing Protection:	Train Activated Devices

J:\JEFFERSON\346452T\346452T.DWG 04/03/01 14:42 WAK