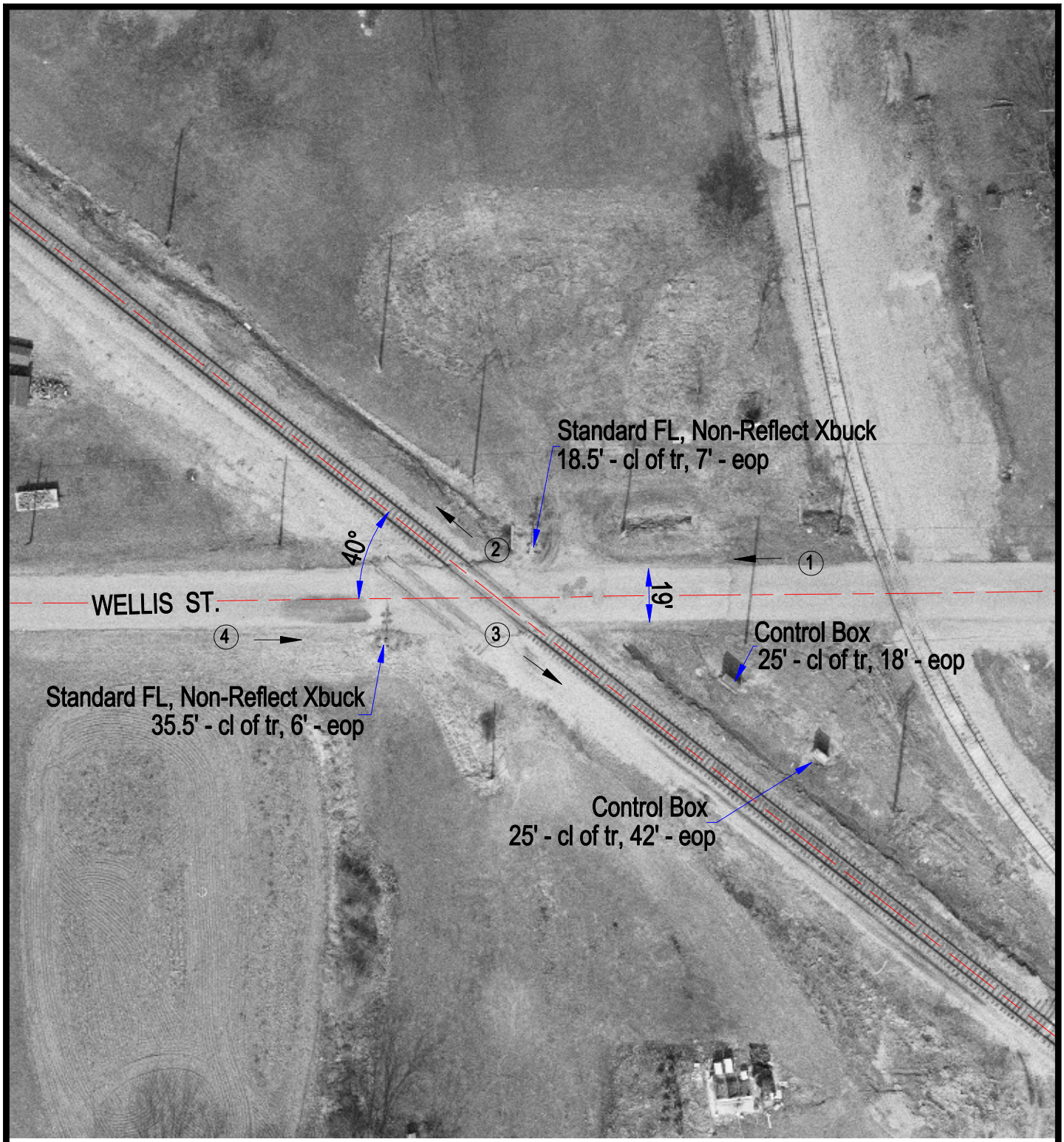


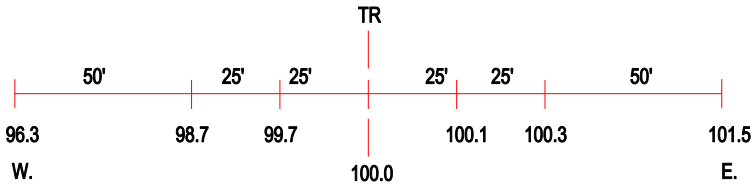


ROAD PROFILE

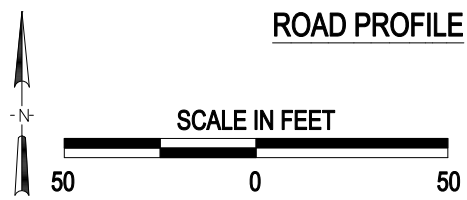


3 Photo Location

| | |
|---|---|
| Crossing #: | 346387P |
| Location: | White Co., City of Enfield (I) |
| Lat/Long: | 38°05'56" , 88°20'46" |
| Railroad: | CSX |
| Street: | Wellis St. |
| Railroad Milepost: | 370.11 |
| Crossing Protection: | Train Activated Devices |

J:\WHITE\346387P\346387P.DWG 06/27/00 11:59 LPM