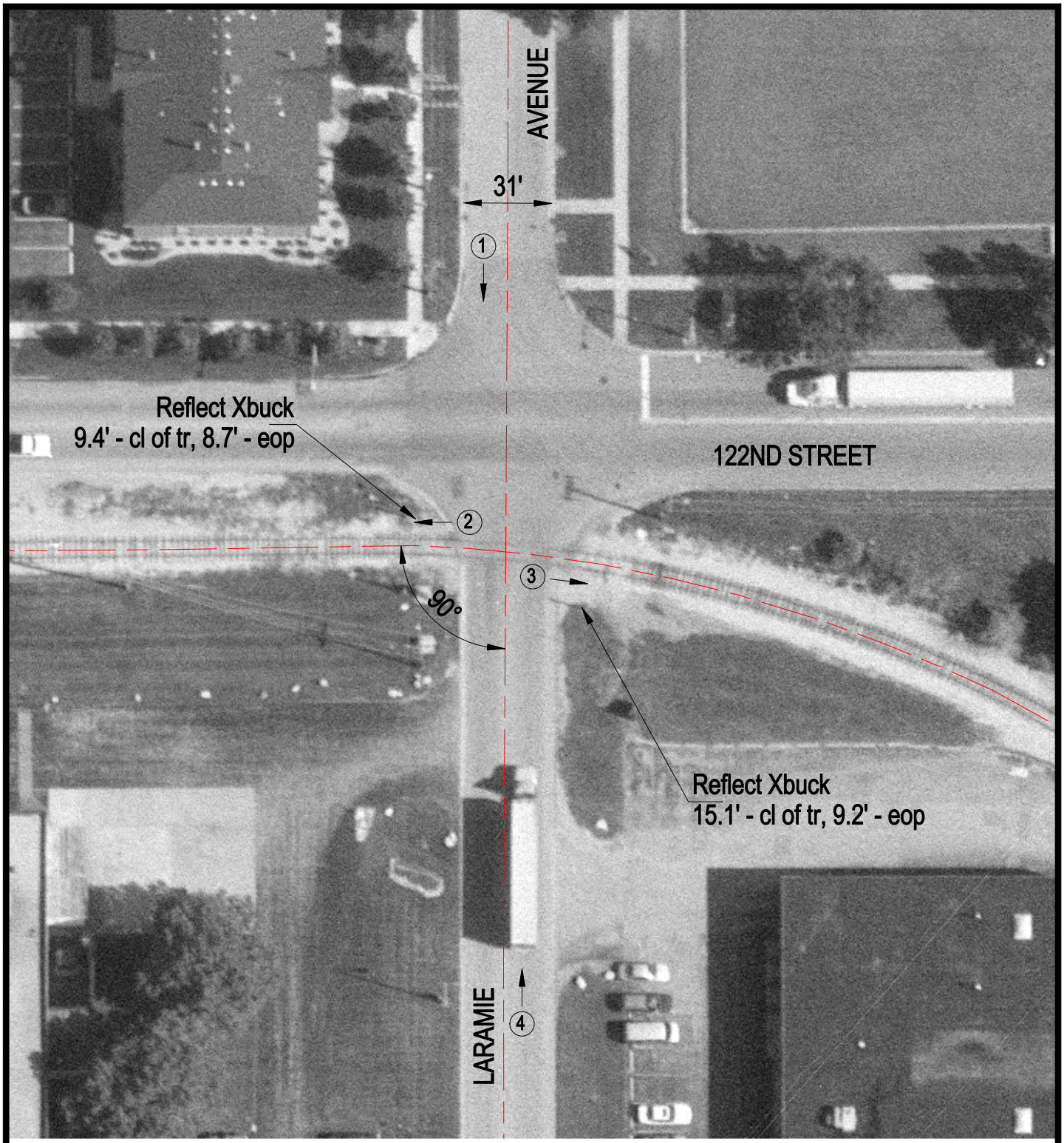

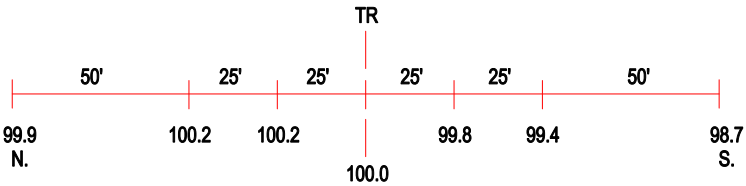

ROAD PROFILE

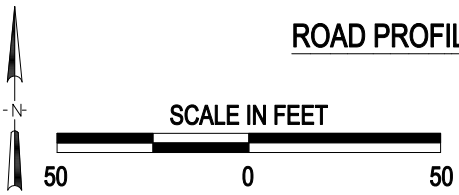

3 Photo Location

Crossing #:	326907S
Location:	Cook Co., City of Alsip (I)
Lat/Long:	41°40'14" / 87°44'55"
Railroad:	IHB
Street:	Laramie Avenue
Railroad Milepost:	13.43
Crossing Protection:	Signs