



ROAD PROFILE

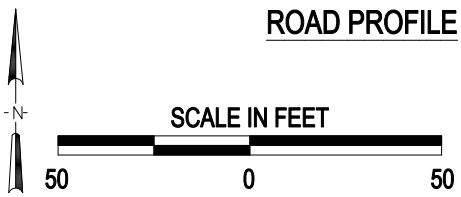

3 Photo Location

Crossing #:	326894T
Location:	Cook Co., City of Riverdale (I)
Lat/Long:	41°38'26" / 87°37'02"
Railroad:	IHB
Street:	Indiana Avenue
Railroad Milepost:	10.18
Crossing Protection:	Train Activated Devices