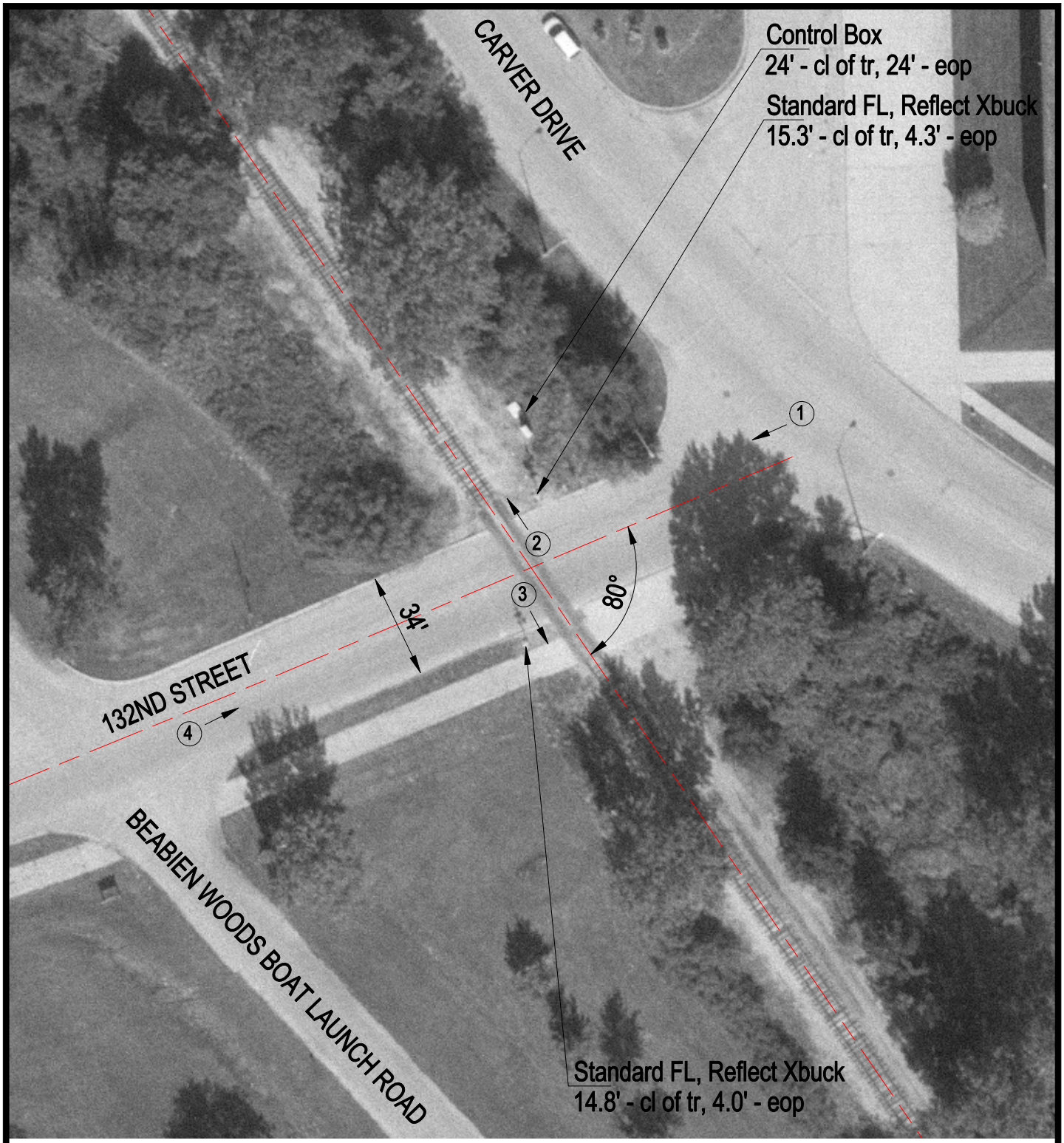

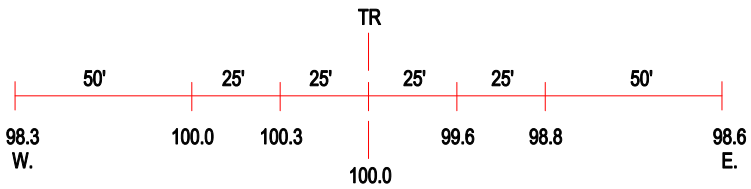

ROAD PROFILE

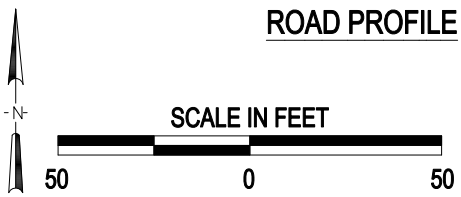

3 Photo Location

Crossing #: 326883F

Location: Cook Co., City of Chicago (I)

Lat/Long: 41°39'20" / 87°35'27"

Railroad: IHB

Street: 132nd Street

Railroad Milepost: 38.41

Crossing Protection: Train Activated Devices