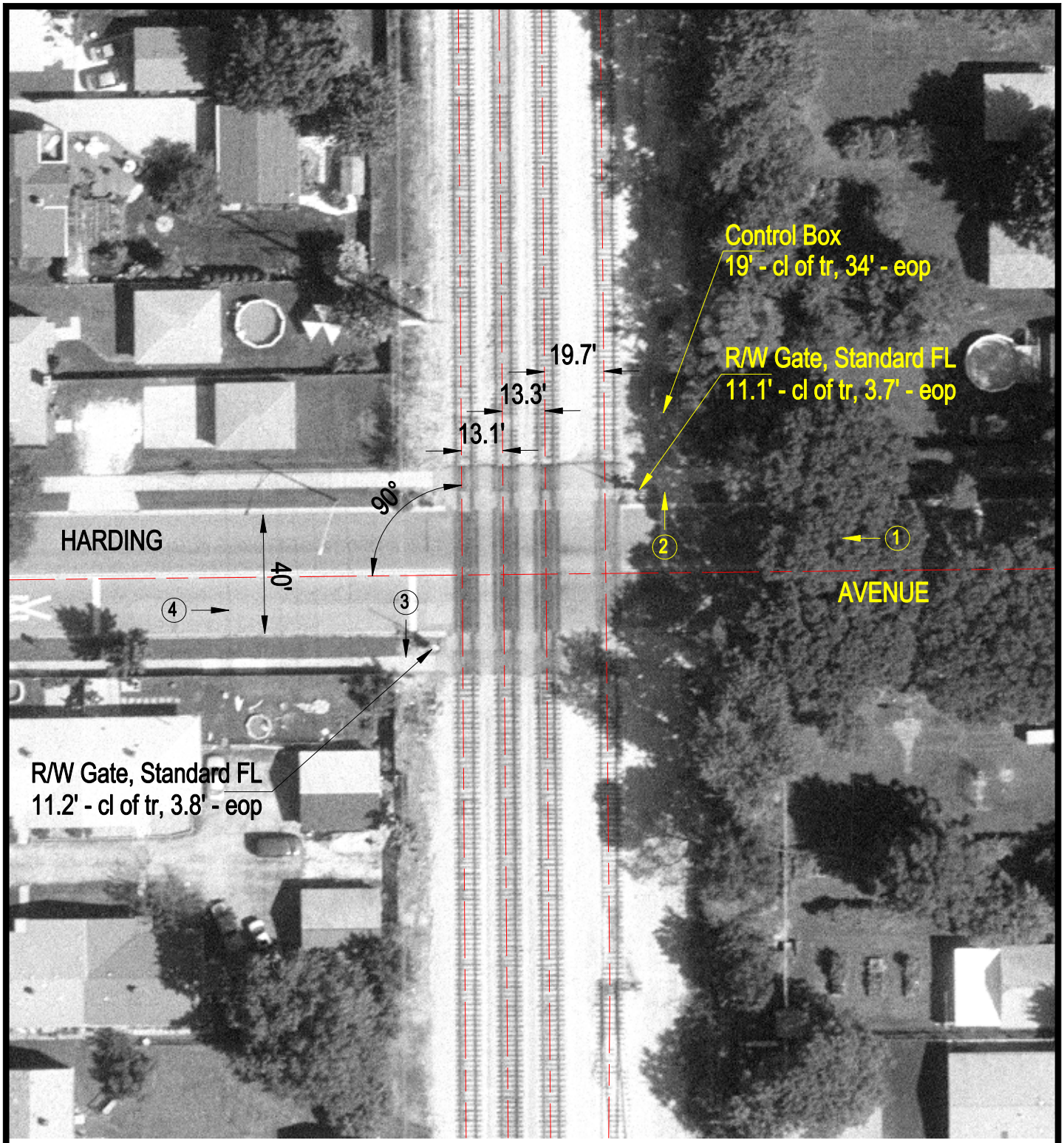



ROAD PROFILE

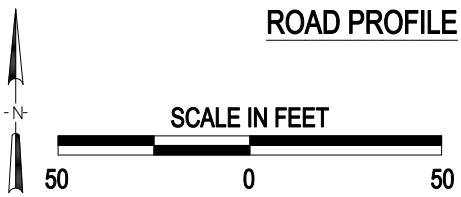

(3) Photo Location

Crossing #:	326857R
Location:	Cook Co., City of LaGrange Park (I)
Lat/Long:	41°49'38" / 87°51'54"
Railroad:	IHB
Street:	Harding Avenue
Railroad Milepost:	31.00
Crossing Protection:	Train Activated Devices