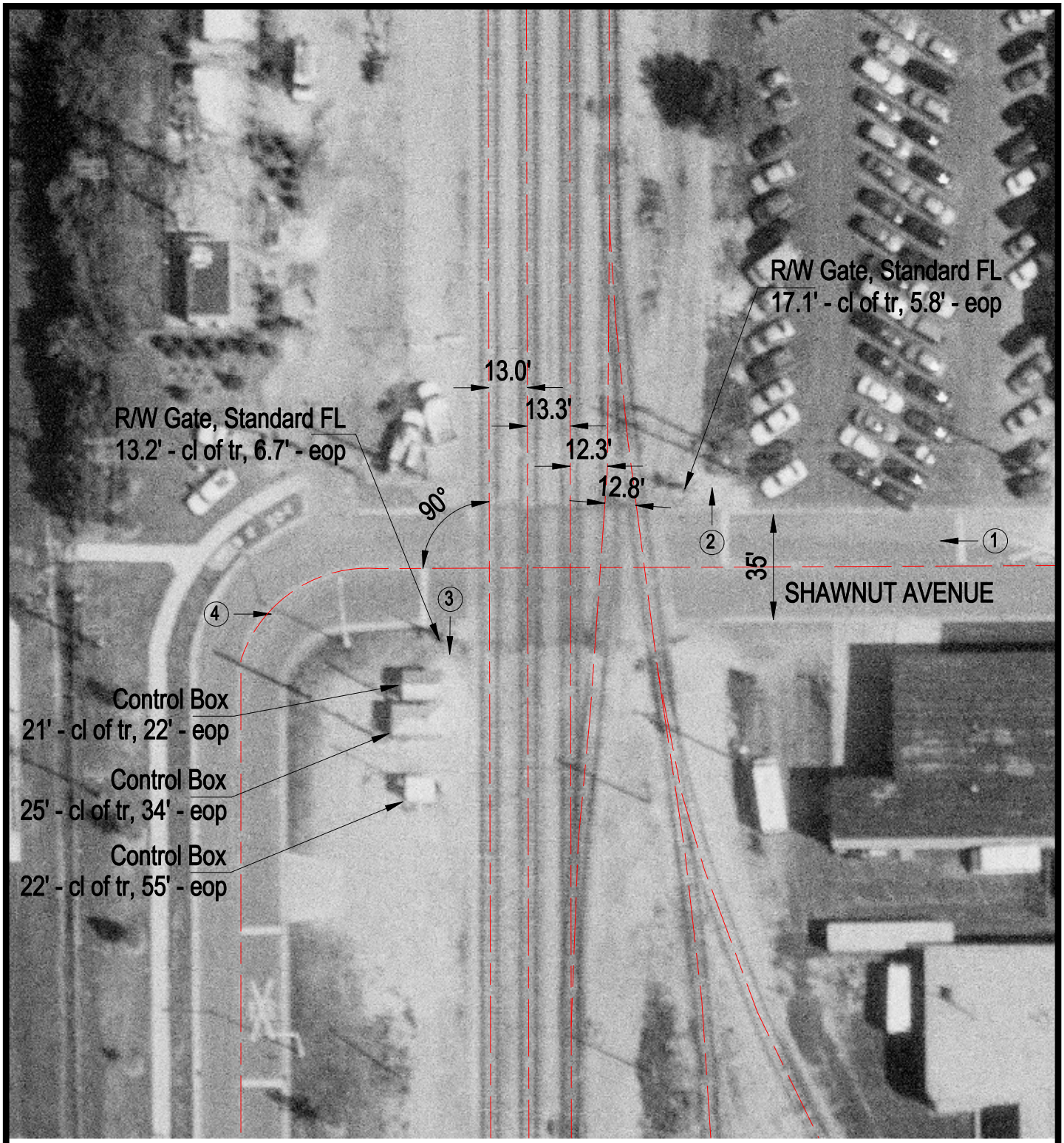



ROAD PROFILE

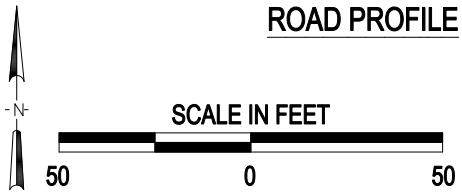

3 Photo Location

Crossing #:	326855C
Location:	Cook Co., City of LaGrange (I)
Lat/Long:	41°49'10" / 87°51'52"
Railroad:	IHB
Street:	Shawnut Avenue
Railroad Milepost:	30.49
Crossing Protection:	Train Activated Devices