



ROAD PROFILE

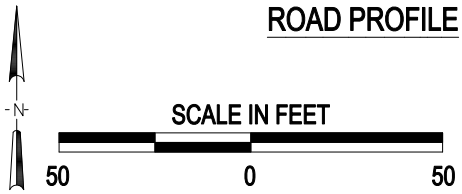

3 Photo Location

Crossing #:	326853N
Location:	Cook Co., City of LaGrange (I)
Lat/Long:	41°48'52" / 87°51'51"
Railroad:	IHB
Street:	Lincoln Avenue
Railroad Milepost:	30.13
Crossing Protection:	Train Activated Devices