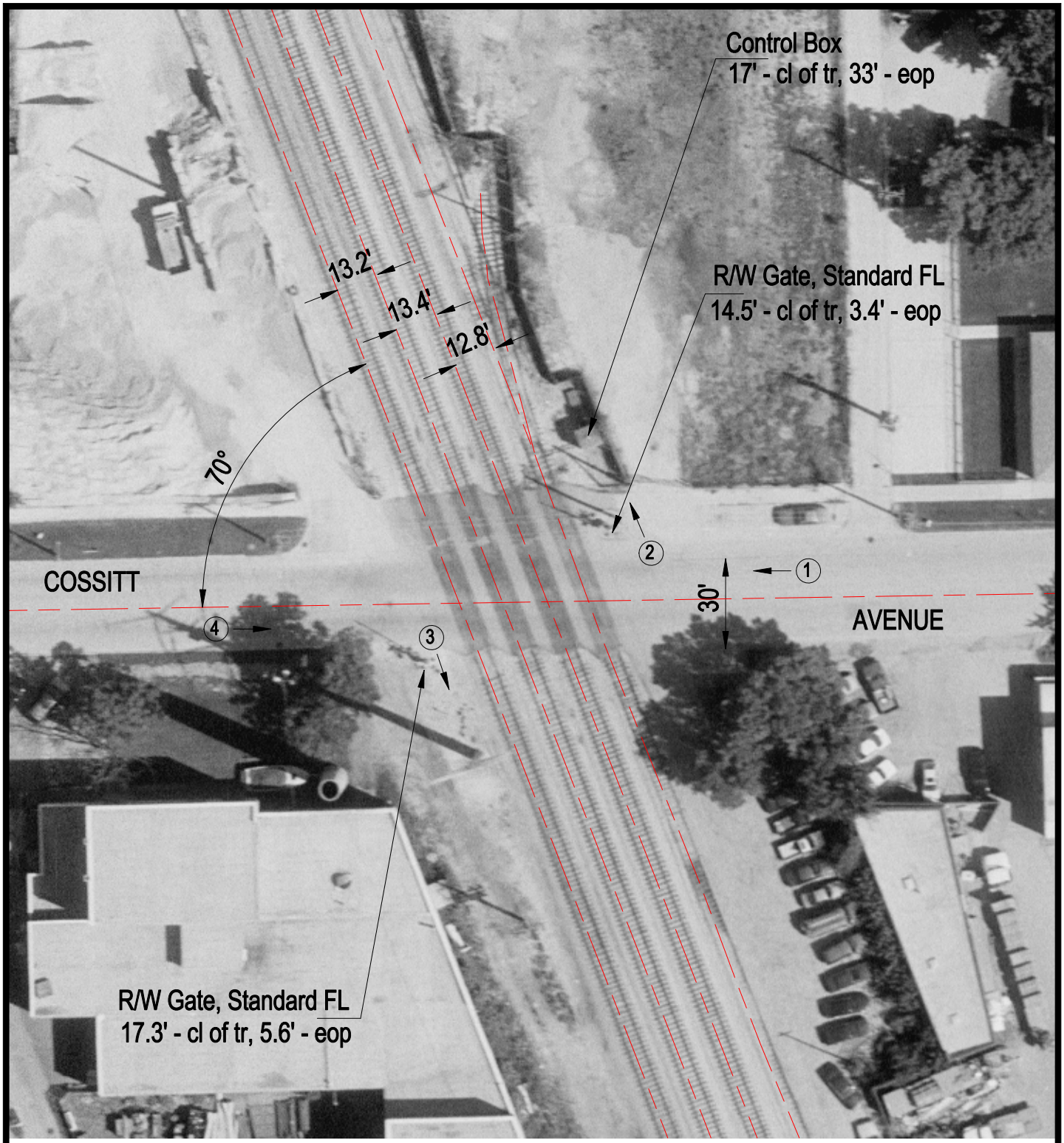



ROAD PROFILE

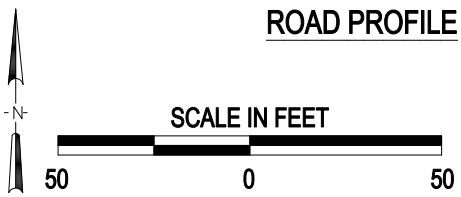

(3) Photo Location

Crossing #:	326852G
Location:	Cook Co., City of LaGrange (I)
Lat/Long:	41°48'45" / 87°51'40"
Railroad:	IHB
Street:	Cossitt Avenue
Railroad Milepost:	30.00
Crossing Protection:	Train Activated Devices