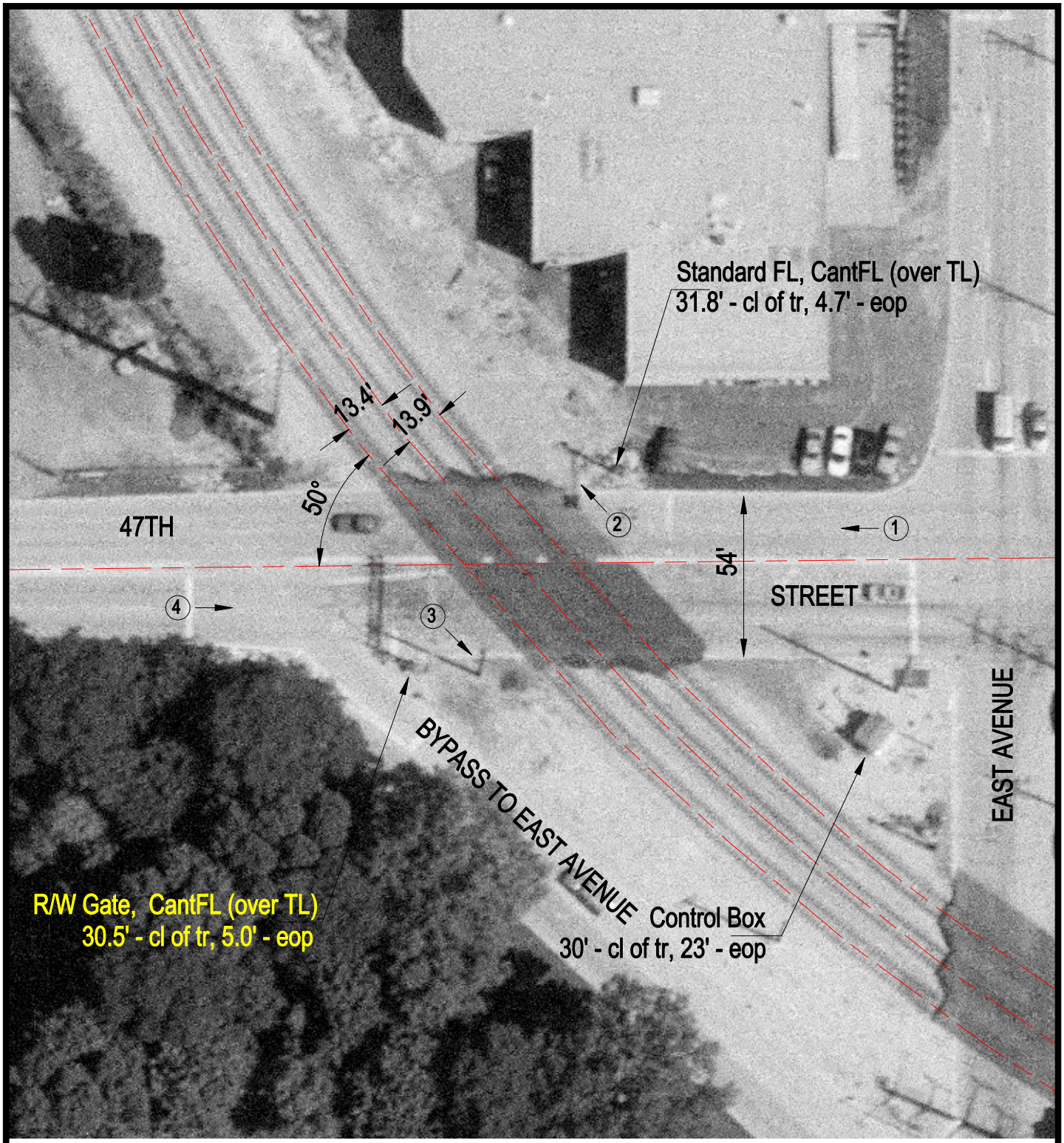

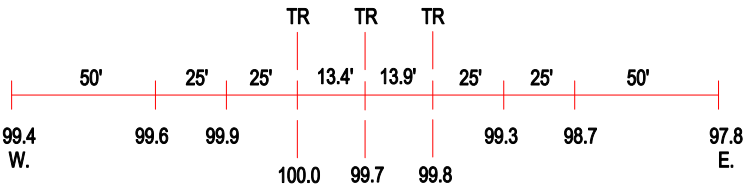

ROAD PROFILE

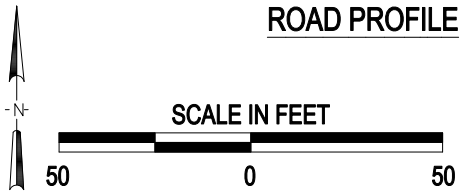

(3) Photo Location

Crossing #:	326851A
Location:	Cook Co., City of LaGrange (I)
Lat/Long:	41°48'19" / 87°51'36"
Railroad:	IHB
Street:	47th Street
Railroad Milepost:	29.46
Crossing Protection:	Train Activated Devices