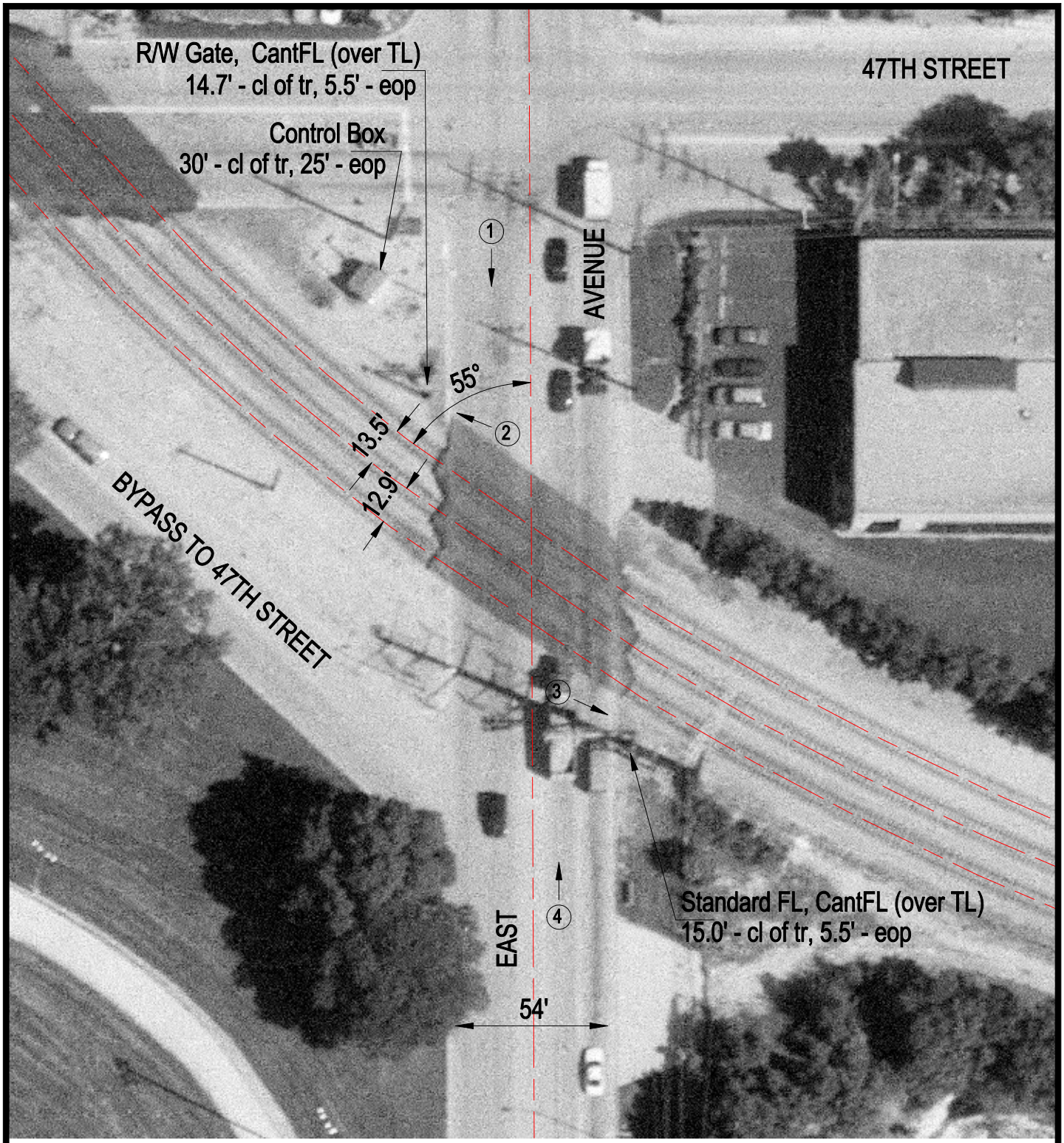

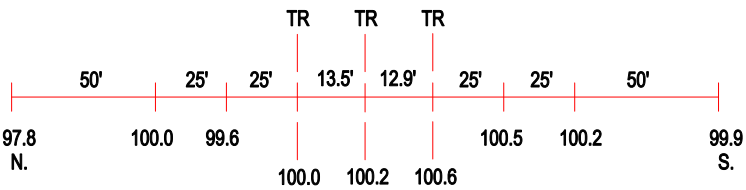

ROAD PROFILE

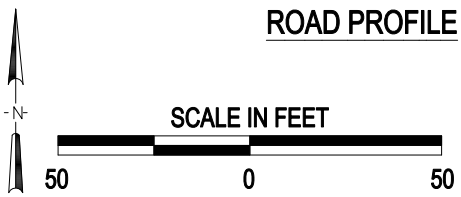

3 Photo Location

Crossing #:	326850T
Location:	Cook Co., City of Mc CooK (I)
Lat/Long:	41°48'17" / 87°51'33"
Railroad:	IHB
Street:	East Avenue
Railroad Milepost:	29.43
Crossing Protection:	Train Activated Devices