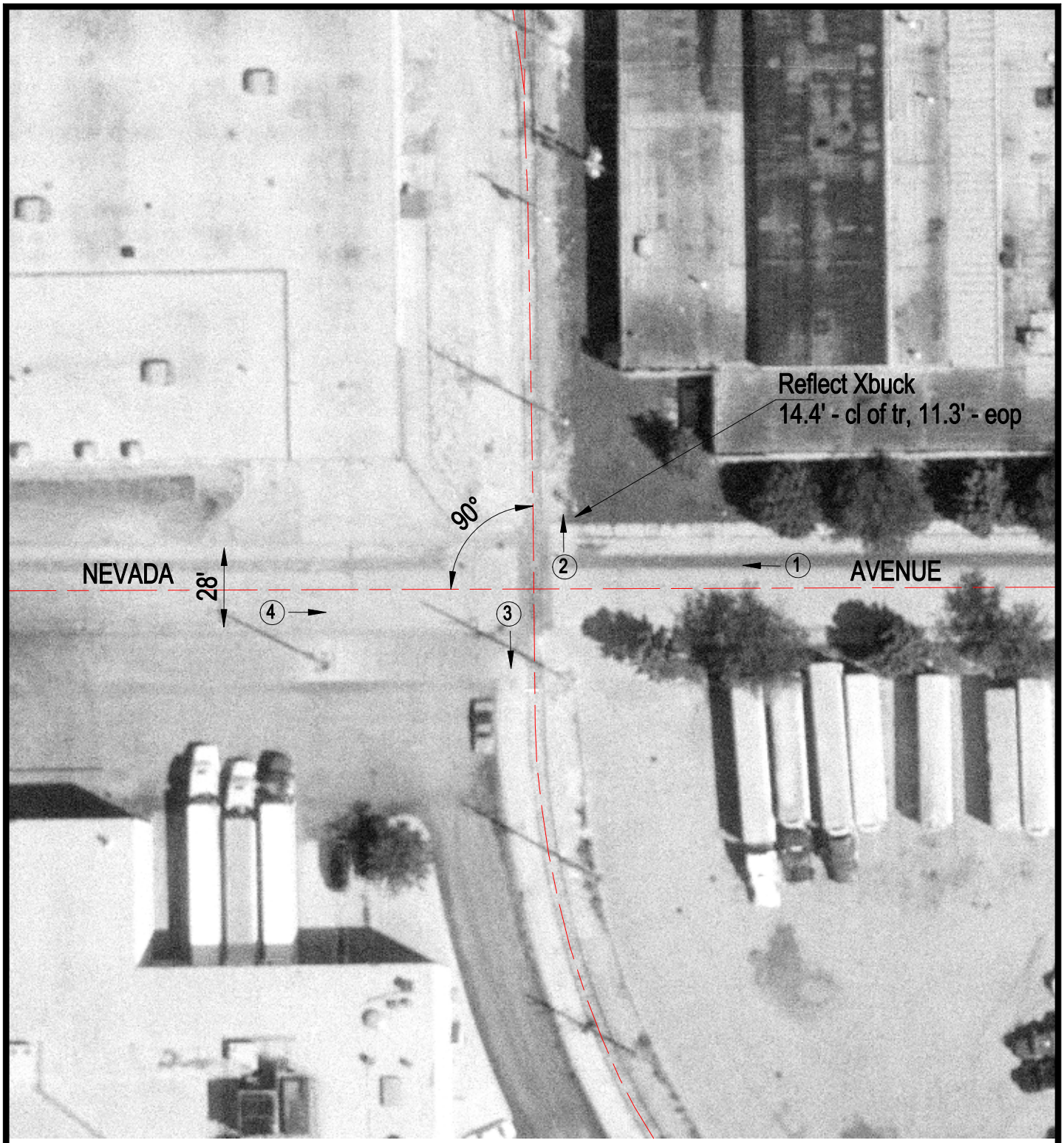

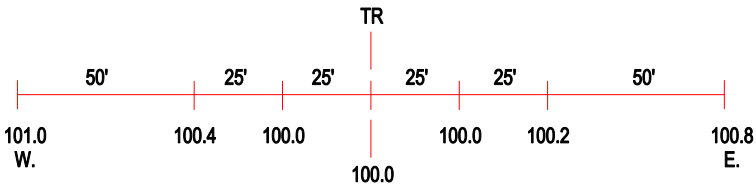

ROAD PROFILE

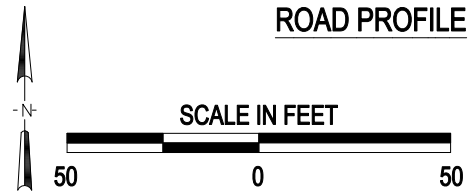

3 Photo Location

Crossing #:	326733X
Location:	Cook Co., City of Franklin Park (I)
Lat/Long:	41°55'30" / 87°51'51"
Railroad:	IHB
Street:	Nevada Avenue
Railroad Milepost:	37.80
Crossing Protection:	Sign