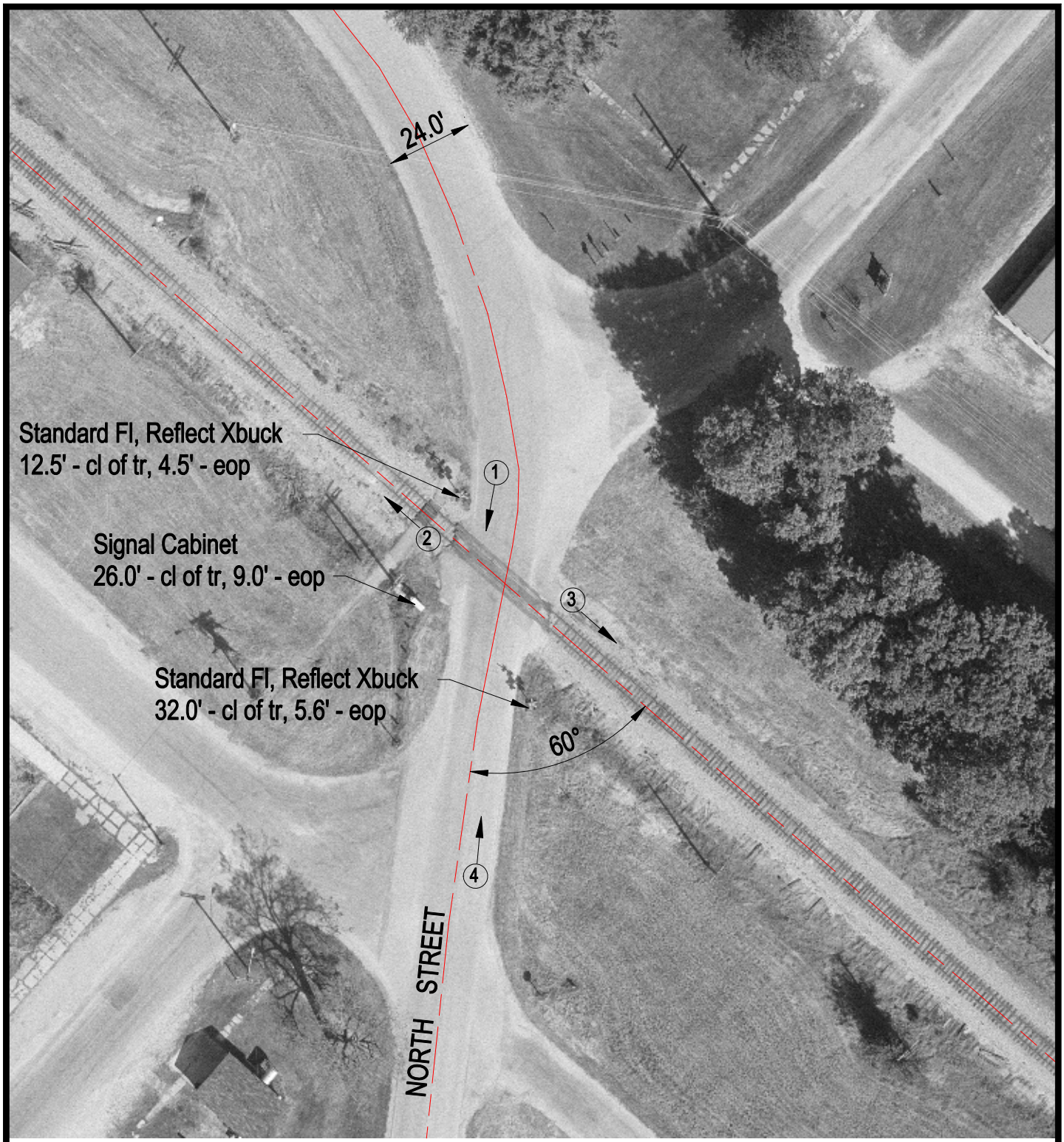

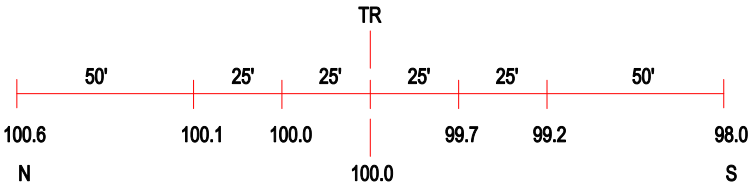

ROAD PROFILE

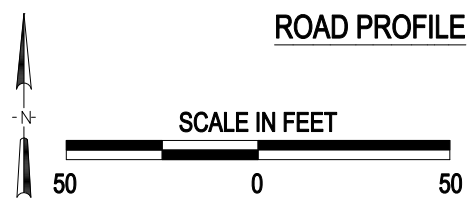

3 Photo Location

Crossing #:	306858T
Location:	Jo Daviess Co., City of Nora (N)
Lat/Long:	42°27'23" / 89°56'43"
Railroad:	ICR
Street:	North Street
Railroad Milepost:	135.08
Crossing Protection:	Train Activated Devices

J:\JO DAVIESS\306858T\306858T.DWG 02/16/00 15:50 JLA