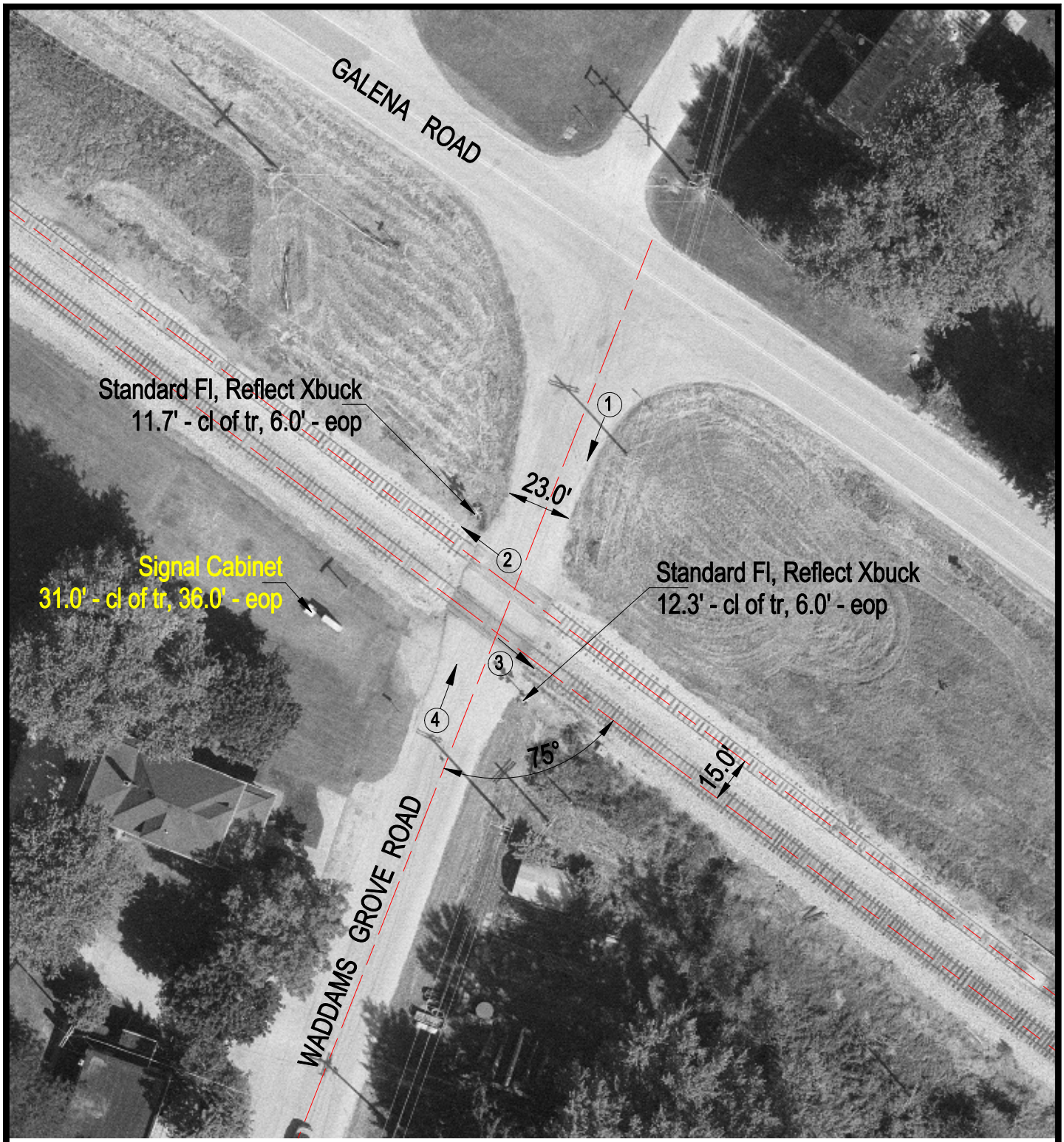

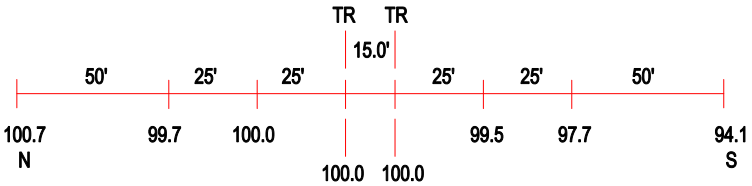

ROAD PROFILE

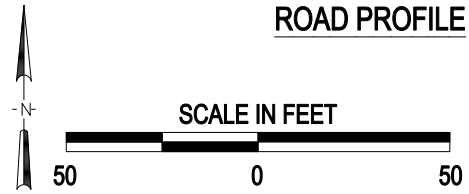

3 Photo Location

Crossing #:	306850N
Location:	Stephenson Co., City of Lena (Near)
Lat/Long:	42°25'02" / 89°53'03"
Railroad:	CC
Street:	Waddams Gr. Rd.
Railroad Milepost:	130.99
Crossing Protection:	Train Activated Devices

J:\STEPHENSON\306850N\306850N.DWG 04/11/01 08:52 WAK