

Aerial Imagery Courtesy of IDOT @ 2006

NOTE: ALL MEASUREMENTS ARE IN FEET

DOT/AAR Inventory #: 306838G

Location: Stephenson Co., In Lena, IL

Lat/Long: 42º 22' 3"/-89º 48' 32"

Railroad Milepost - Line: 125.83-W

Crossing Angle (Deg.): 75

Crossing Width (By Track): 27.5

Number of Tracks: 1

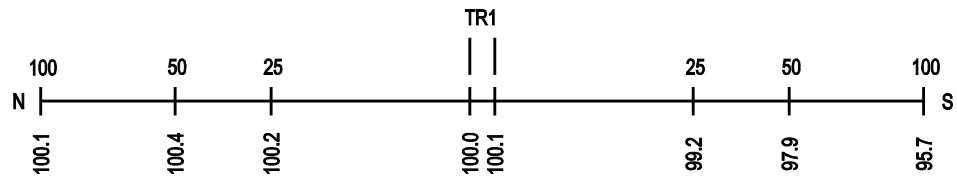

ROAD PROFILE

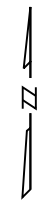

SCALE IN FEET

100 50 0 100

Copyright 2010 by The State of Illinois