

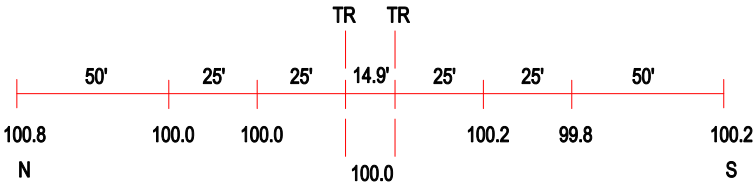

ROAD PROFILE

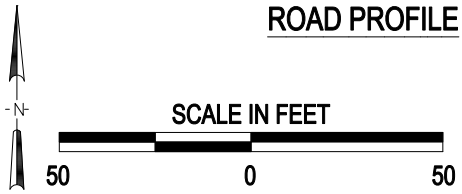

(3) Photo Location

Crossing #:	306831J
Location:	Stephenson Co., City of Lena (Near)
Lat/Long:	42°20'02" / 89°45'37"
Railroad:	CC
Street:	Bridge St.
Railroad Milepost:	122.32
Crossing Protection:	Train Activated Devices

J:\STEPHENSON\306831J\306831J.DWG 04/11/01 09:30 WAK