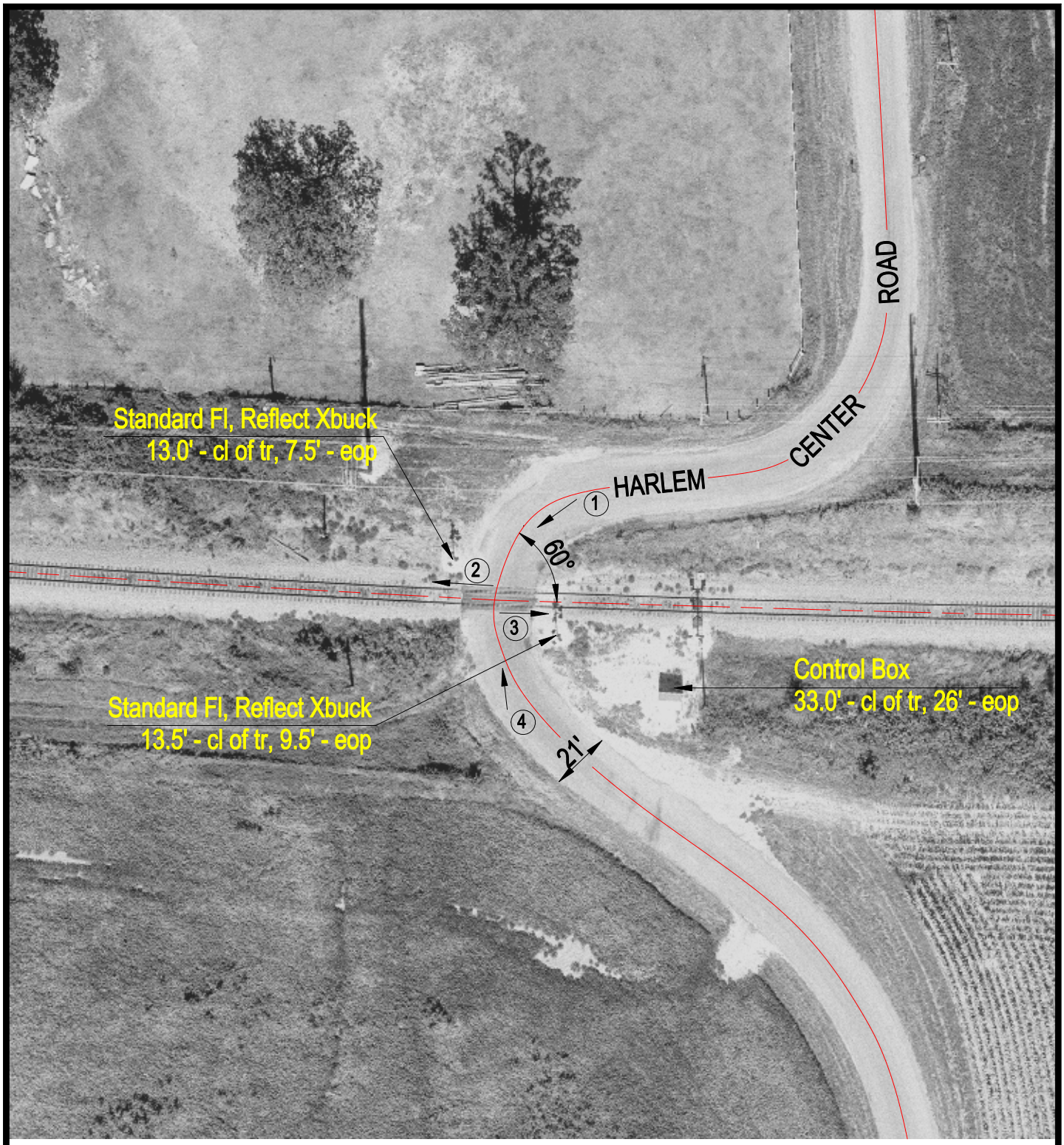

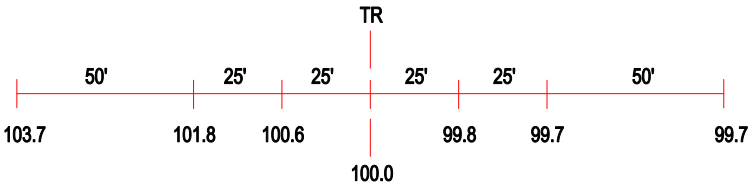

ROAD PROFILE

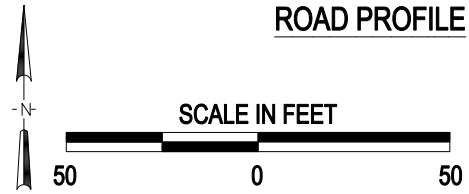

3 Photo Location

Crossing #:	306823S
Location:	Stephenson Co., City of Freeport (Near)
Lat/Long:	42°19'09" / 89°41'28"
Railroad:	CC
Street:	Harlem Center Rd.
Railroad Milepost:	118.64
Crossing Protection:	Train Activated Devices

J:\STEPHENSON\306823S\306823S.DWG 04/11/01 09:19 WAK