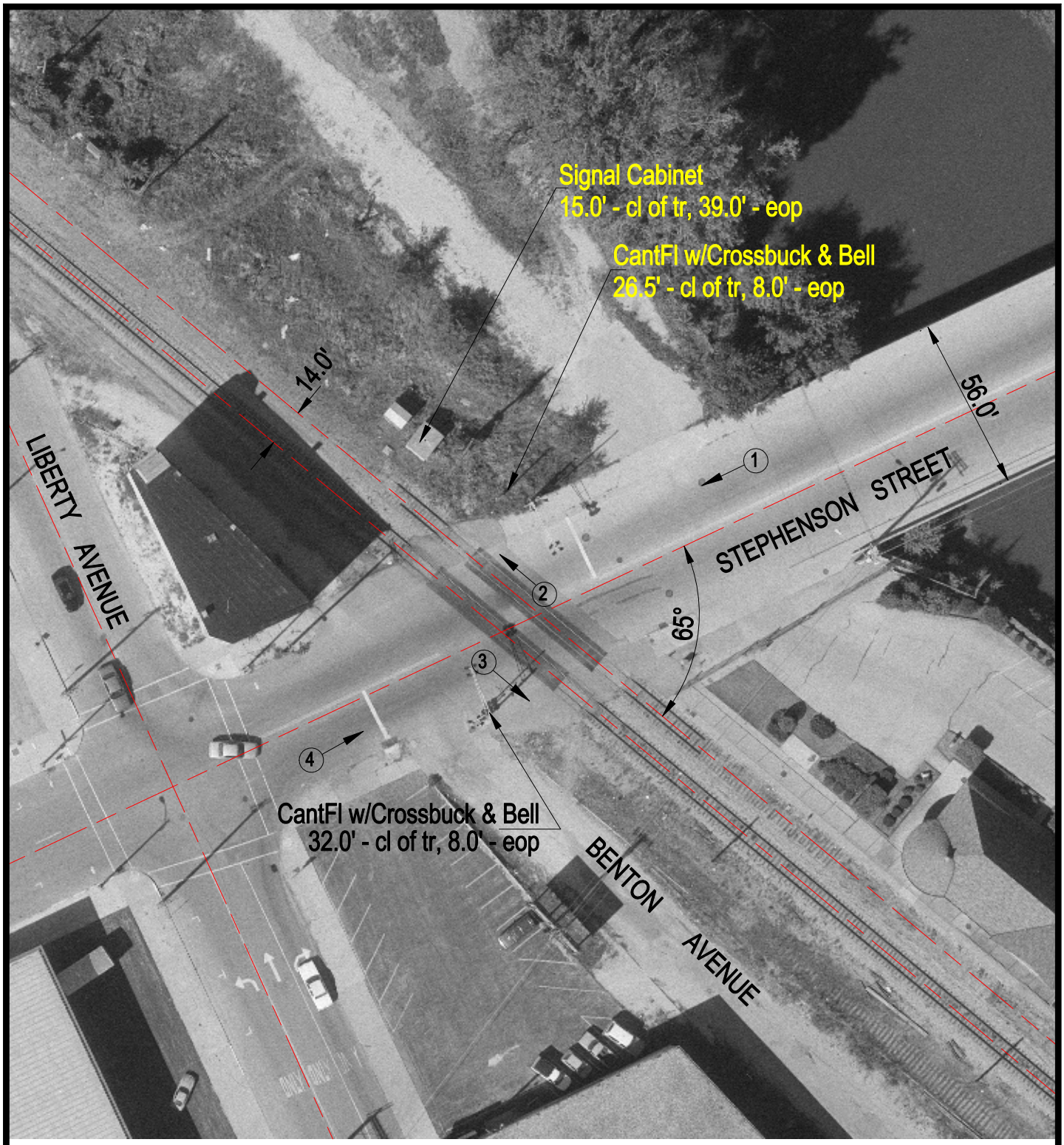

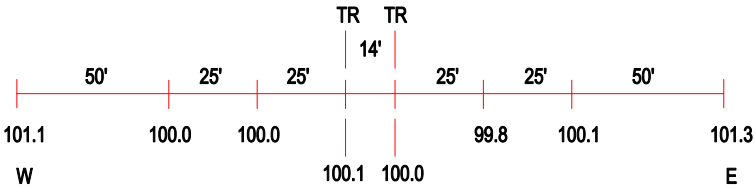

ROAD PROFILE

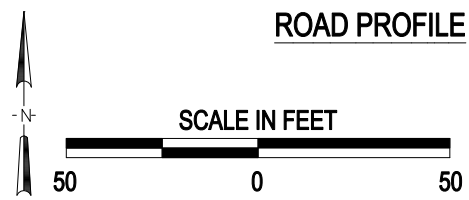

(3) Photo Location

Crossing #:	306809W
Location:	Stephenson Co., City of Freeport (In)
Lat/Long:	42°18'00" / 89°36'58"
Railroad:	CC
Street:	Stephenson St.
Railroad Milepost:	114.44
Crossing Protection:	Train Activated Devices

J:\STEPHENSON\306809W\306809W.DWG 03/06/01 15:28 BJB