

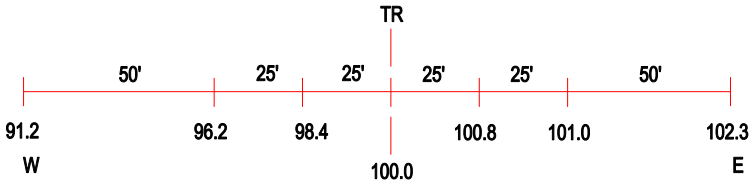

ROAD PROFILE

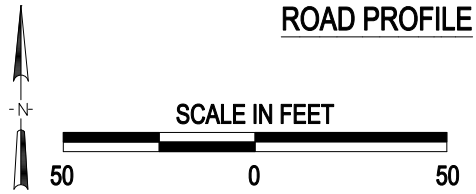

3 Photo Location

Crossing #: 299039G

Location: Union Co., City of Dongola (Near)

Lat/Long: 37°23'49" / 89°11'23"

Railroad: IC

Street: Cheshire Road

Railroad Milepost: 334.80

Crossing Protection: Sign

J:\UNION\299039G\299039G.DWG 03/07/01 16:45 BJB