


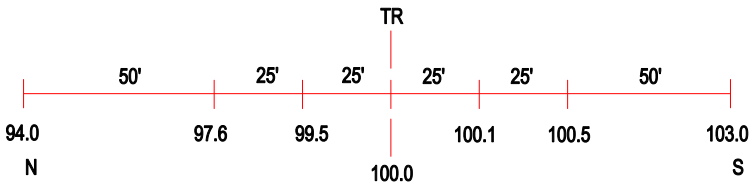


ROAD PROFILE

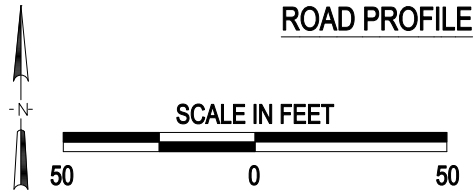


3 Photo Location

| | |
|---|---|
| Crossing #: | 299029B |
| Location: | Union Co., City of Anna (In) |
| Lat/Long: | 37°27'43" / 89°15'00" |
| Railroad: | IC |
| Street: | S Green Street |
| Railroad Milepost: | 328.60 |
| Crossing Protection: | Train Activated Devices |

J:\UNION\299029B\299029B.DWG 03/07/01 16:13 BJB