


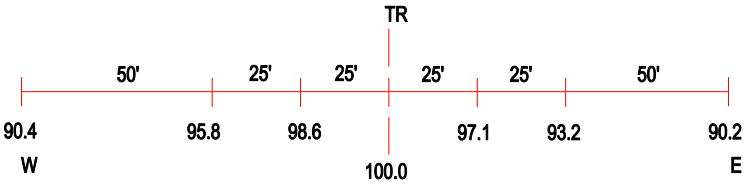


ROAD PROFILE

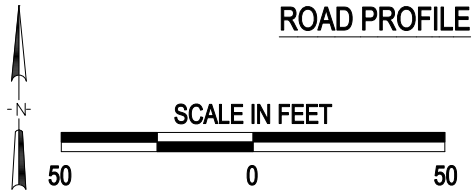


(3) Photo Location

| | |
|---|---|
| Crossing #: | 299021W |
| Location: | Union Co., City of Cobden (Near) |
| Lat/Long: | 37°31'22" / 89°15'16" |
| Railroad: | IC |
| Street: | Pinetree Lane |
| Railroad Milepost: | 324.06 |
| Crossing Protection: | Sign |

J:\UNION\299021W\299021W.DWG 03/07/01 15:48 BJB