

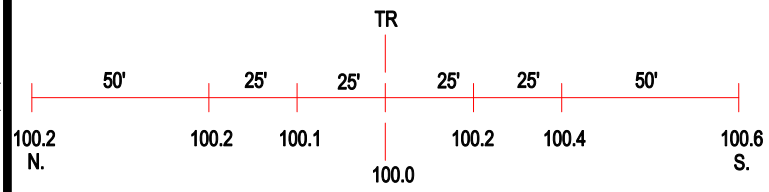

ROAD PROFILE

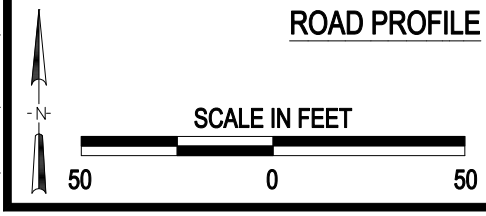

3 Photo Location

Crossing #:	298996H
Location:	Pulaski., City of Mounds (N)
Lat/Long:	37°06'24" / 89°11'56"
Railroad:	IC
Street:	Highway 51
Railroad Milepost:	0.41
Crossing Protection:	Train Activated Devices

J:\PULASKI\298996H\298996H.DWG 08/07/00 08:59 LPM